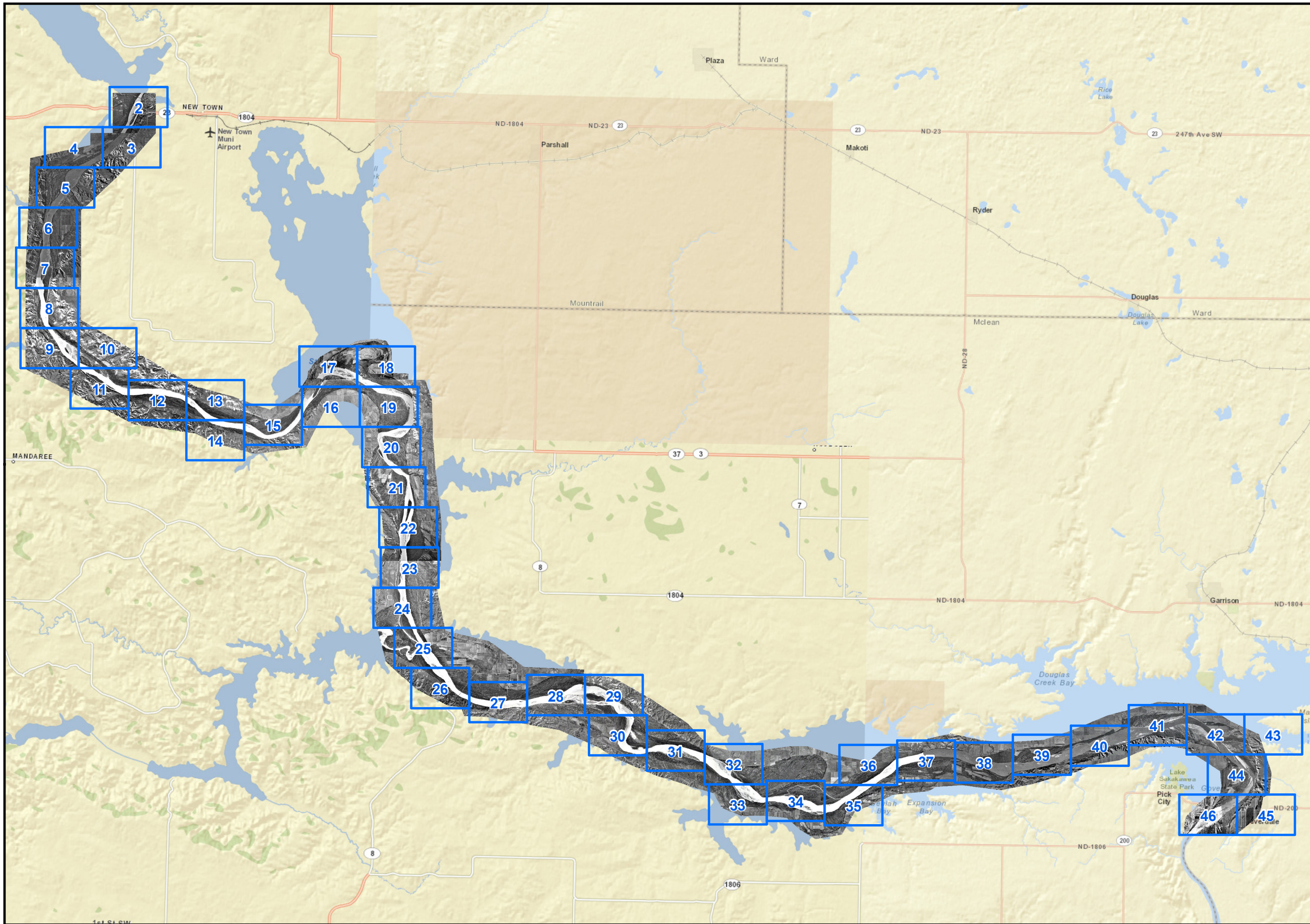


**OHWM Acreages Set**

**12/26/12**

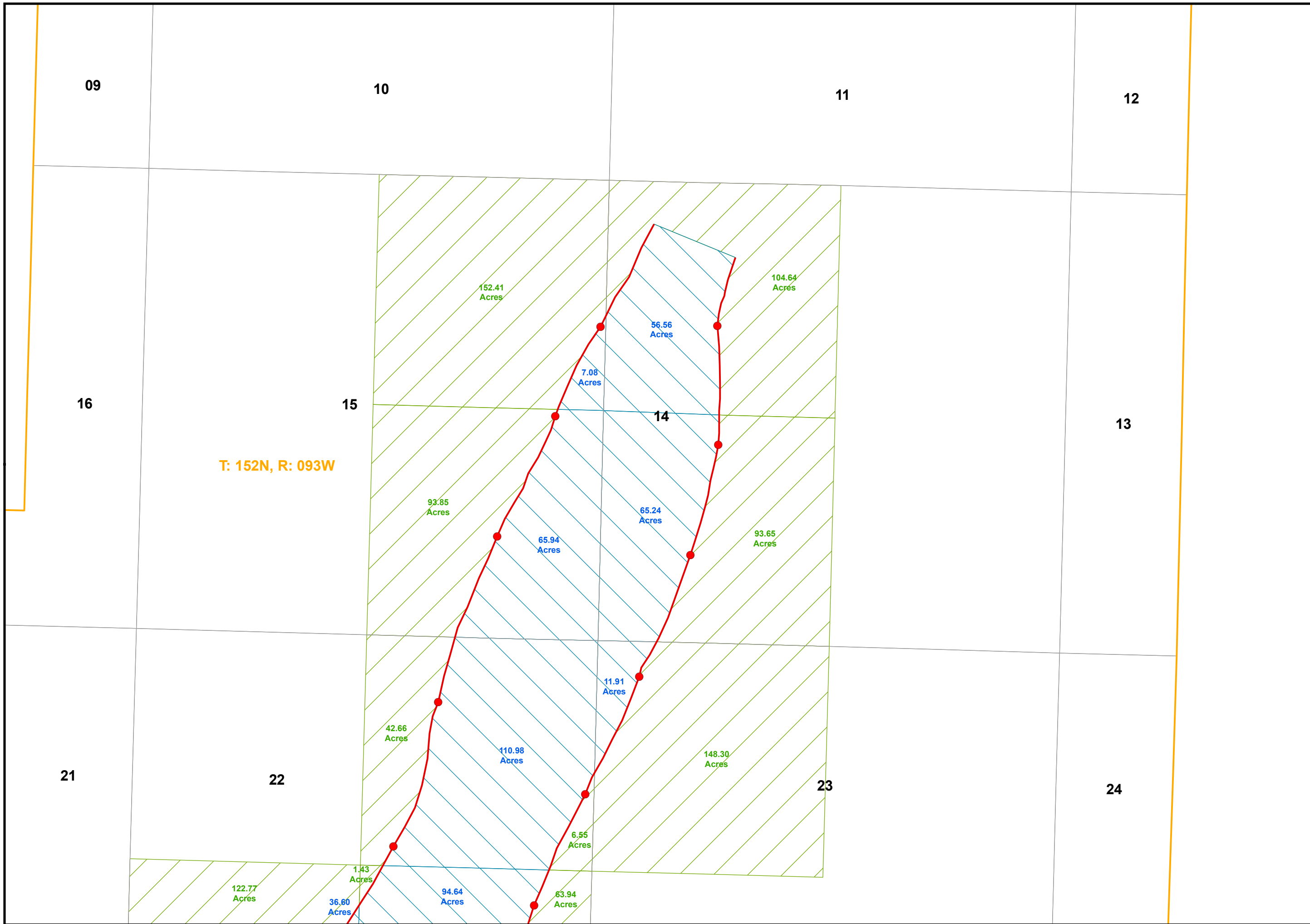


**OHWM INVESTIGATION  
UNDER LAKE SAKAKAWEA**



GIS Technician:	DDF
Ecologist:	KJK
Project Manager:	JDL
Project Number:	16073.004
Date:	12/26/2012
Scale:	1" = 1000'
Sheet Number:	

ALL RIGHTS RESERVED. ALL BARTLETT & WEST ENGINEERS PLANS, SPECIFICATIONS AND DRAWINGS ARE PROTECTED UNDER COPYRIGHT LAW, AND NO PART MAY BE COPIED, REPRODUCED, DISPLAYED PUBLICLY, USED TO CREATE DERIVATIVES, DISTRIBUTED, STORED IN A RETRIEVAL SYSTEM OR TRANSMITTED IN ANY FORM BY ANY MEANS WITHOUT PRIOR WRITTEN PERMISSION OF BARTLETT & WEST ENGINEERS.

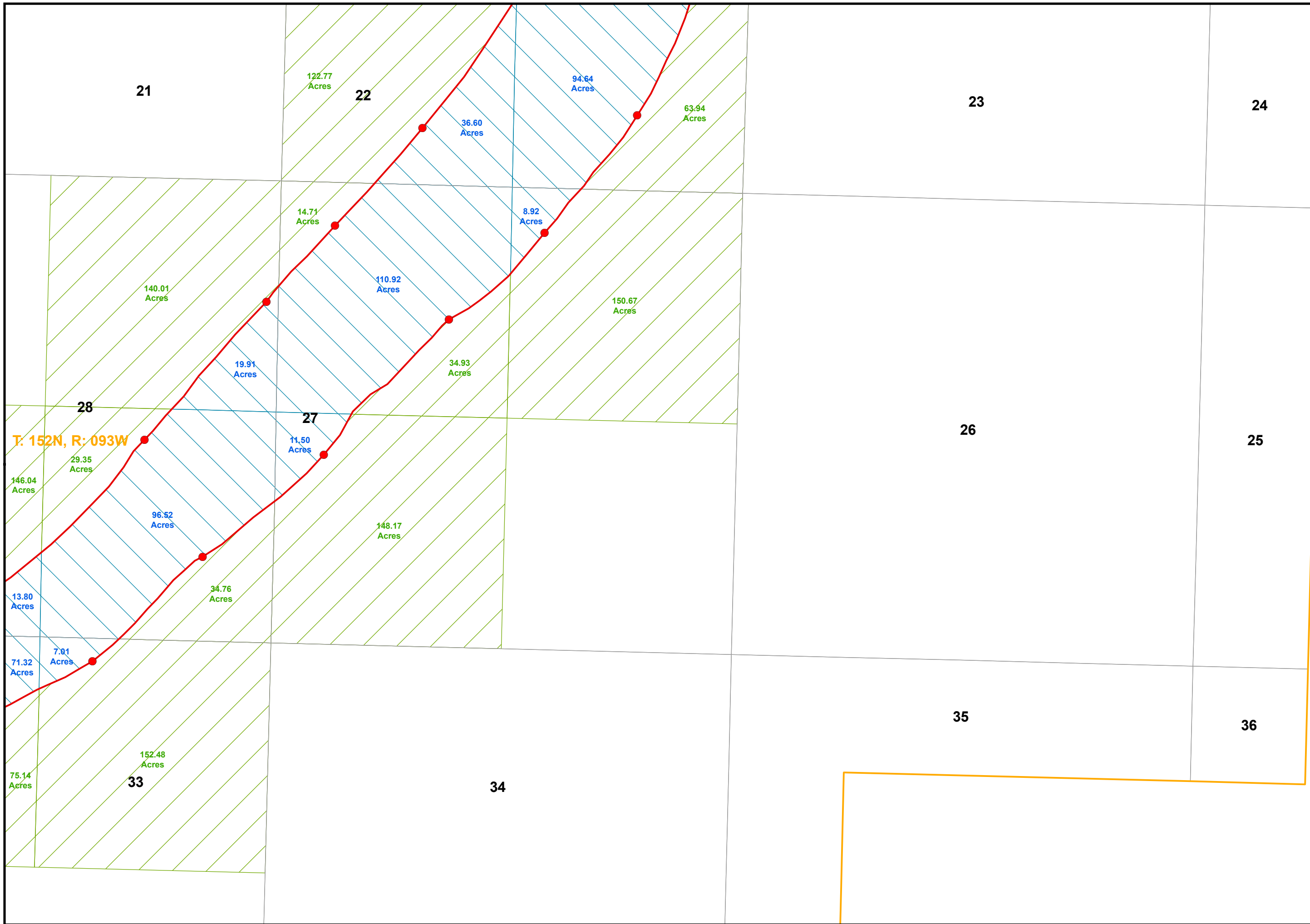


**OHWM INVESTIGATION  
UNDER LAKE SAKAKAWEA**



GIS Technician:	DDF
Ecologist:	KJK
Project Manager:	JDL
Project Number:	16073.004
Date:	12/26/2012
Scale:	1" = 1000'
Sheet Number:	

ALL RIGHTS RESERVED. ALL BARTLETT & WEST ENGINEERS PLANS, SPECIFICATIONS AND DRAWINGS ARE PROTECTED UNDER COPYRIGHT LAW, AND NO PART MAY BE COPIED, REPRODUCED, DISPLAYED PUBLICLY, USED TO CREATE DERIVATIVES, DISTRIBUTED, STORED IN A RETRIEVAL SYSTEM OR TRANSMITTED IN ANY FORM BY ANY MEANS WITHOUT PRIOR WRITTEN PERMISSION OF BARTLETT & WEST ENGINEERS.



**OHWM INVESTIGATION  
UNDER LAKE SAKAKAWEA**



GIS Technician:	DDF
Ecologist:	KJK
Project Manager:	JDL
Project Number:	16073.004
Date:	12/26/2012
Scale:	1" = 1000'
Sheet Number:	

ALL RIGHTS RESERVED. ALL BARTLETT & WEST ENGINEERS PLANS, SPECIFICATIONS AND DRAWINGS ARE PROTECTED UNDER COPYRIGHT LAW, AND NO PART MAY BE COPIED, REPRODUCED, DISPLAYED PUBLICLY, USED TO CREATE DERIVATIVES, DISTRIBUTED, STORED IN A RETRIEVAL SYSTEM OR TRANSMITTED IN ANY FORM BY ANY MEANS WITHOUT PRIOR WRITTEN PERMISSION OF BARTLETT & WEST ENGINEERS.



**OHWM INVESTIGATION  
UNDER LAKE SAKAKAWEA**

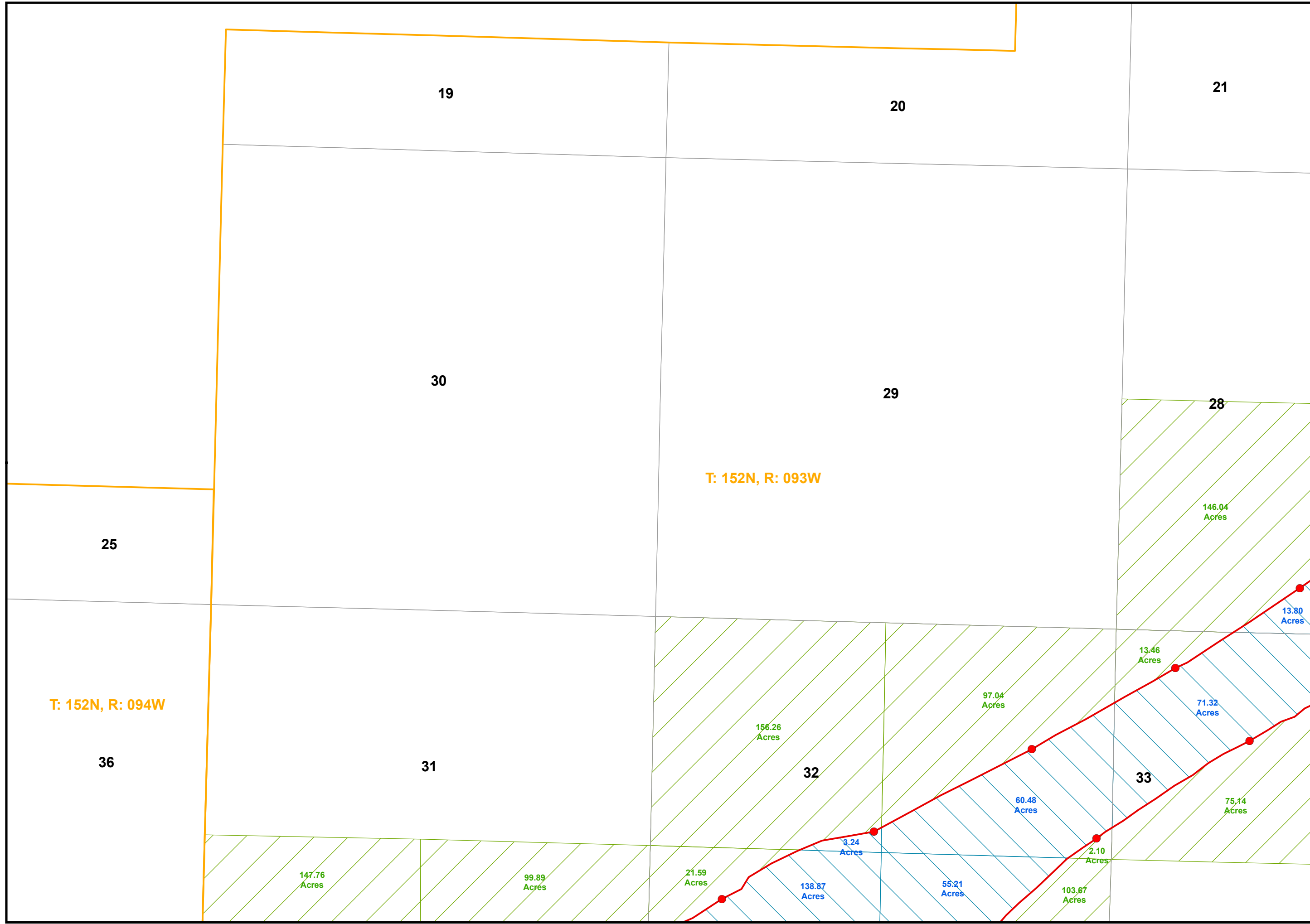


GIS Technician: DDJ  
Ecologist: KJK  
Project Manager: JDL  
Project Number: 16073.004  
Date: 12/26/2012  
Scale: 1" = 1000'

Sheet Number

4

ALL RIGHTS RESERVED. ALL BARTLETT & WEST ENGINEERS PLANS, SPECIFICATIONS AND DRAWINGS ARE PROTECTED UNDER COPYRIGHT LAW, AND NO PART MAY BE COPIED, REPRODUCED, DISPLAYED PUBLICLY, USED TO CREATE DERIVATIVES, DISTRIBUTED, STORED IN A RETRIEVAL SYSTEM OR TRANSMITTED IN ANY FORM BY ANY MEANS WITHOUT PRIOR WRITTEN PERMISSION OF BARTLETT & WEST ENGINEERS



T: 152N, R: 094W

36

T: 152N, R: 093W 31

32

T: 151N, R: 094W

T: 151N, R: 093W



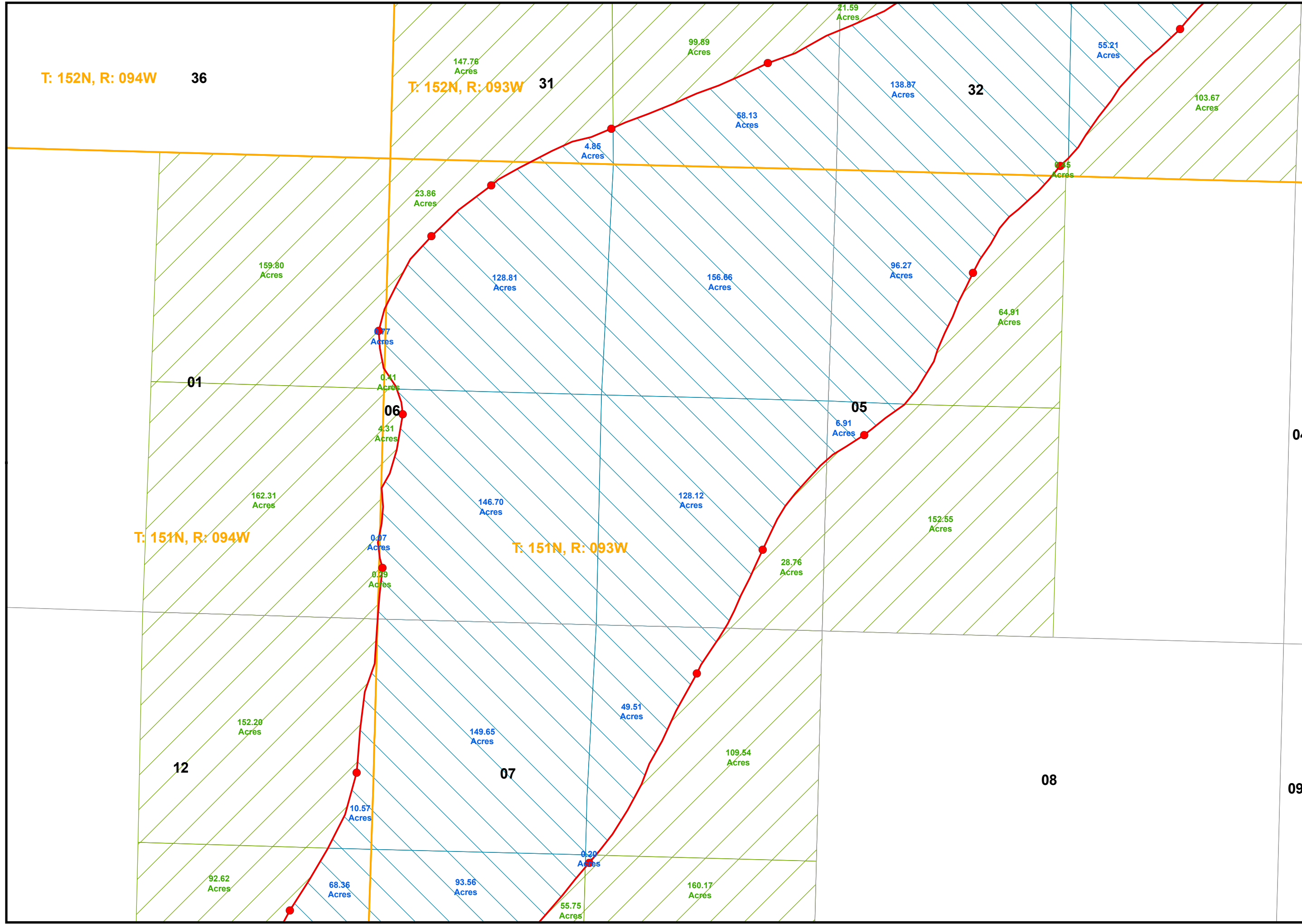
NORTH

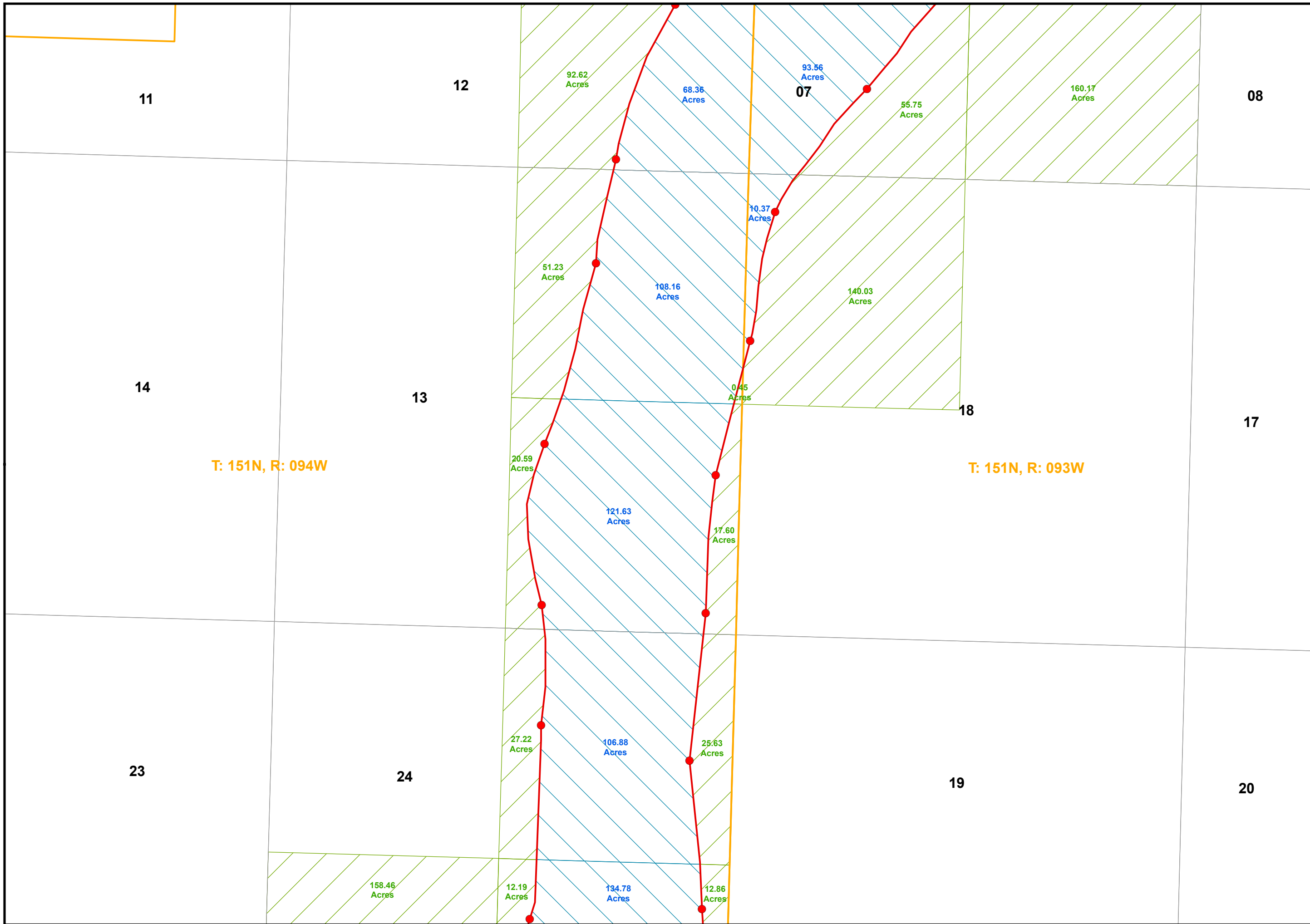


OHWM INVESTIGATION UNDER LAKE SAKAKAWEA



GIS Technician:	DDF
Ecologist:	KJK
Project Manager:	JDL
Project Number:	16073.004
Date:	12/26/2012
Scale:	1" = 1000'
Sheet Number:	





NORTH

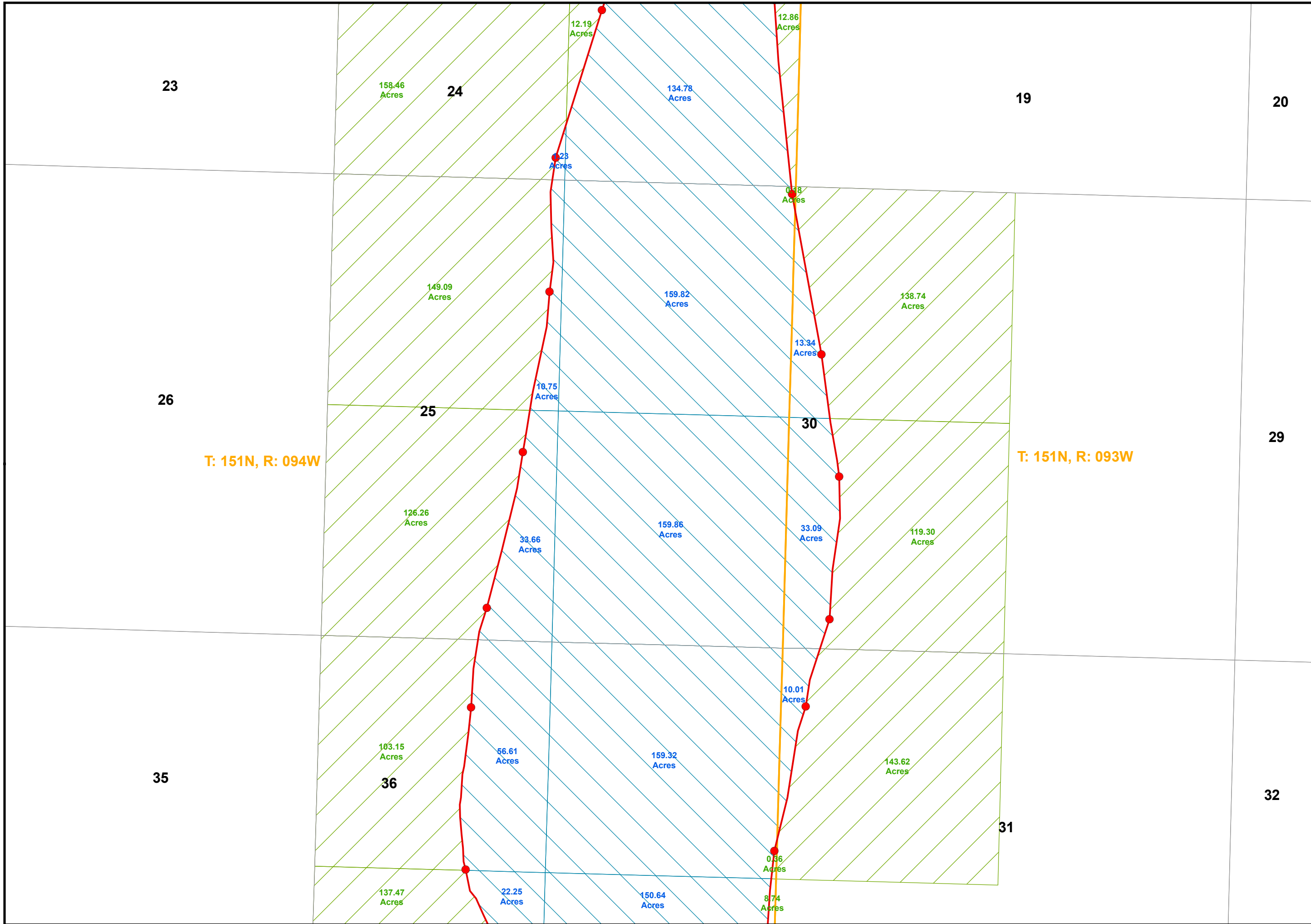


**OHWM INVESTIGATION  
UNDER LAKE SAKAKAWEA**



GIS Technician: DDJ  
 Ecologist: KJK  
 Project Manager: JDL  
 Project Number: 16073.004  
 Date: 12/26/2012  
 Scale: 1" = 1000'

ALL RIGHTS RESERVED. ALL BARTLETT & WEST ENGINEERS PLANS, SPECIFICATIONS AND DRAWINGS ARE PROTECTED UNDER COPYRIGHT LAW, AND NO PART MAY BE COPIED, REPRODUCED, DISPLAYED PUBLICLY, USED TO CREATE DERIVATIVES, DISTRIBUTED, STORED IN A RETRIEVAL SYSTEM OR TRANSMITTED IN ANY FORM BY ANY MEANS WITHOUT PRIOR WRITTEN PERMISSION OF BARTLETT & WEST ENGINEERS.



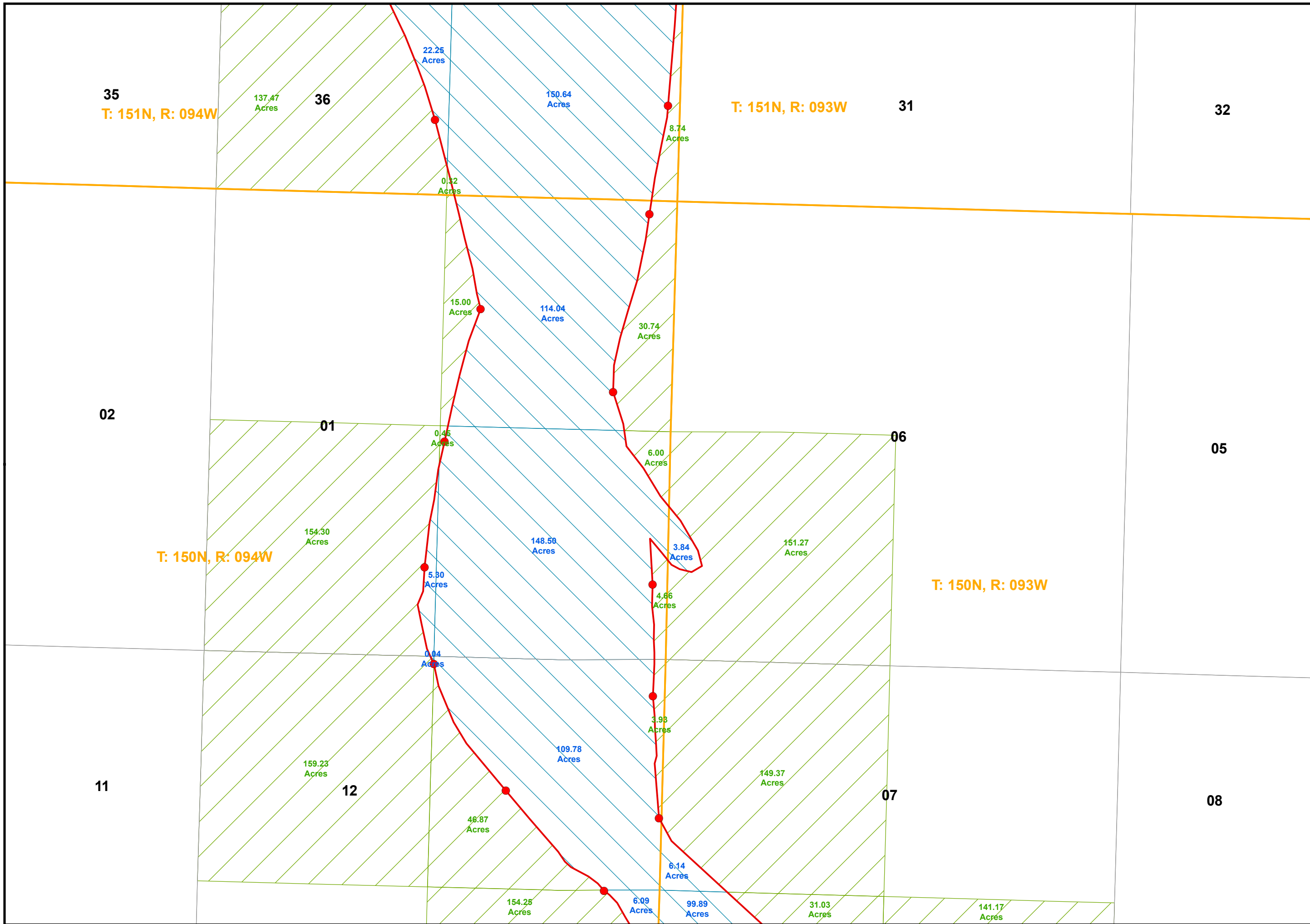
**OHWM INVESTIGATION  
UNDER LAKE SAKAKAWEA**



GIS Technician:	DDF
Ecologist:	KJK
Project Manager:	JDL
Project Number:	16073.004
Date:	12/26/2012
Scale:	1" = 1000'
Sheet Number:	

ALL RIGHTS RESERVED. ALL BARTLETT & WEST ENGINEERS PLANS, SPECIFICATIONS AND DRAWINGS ARE PROTECTED UNDER COPYRIGHT LAW, AND NO PART MAY BE COPIED, REPRODUCED, DISPLAYED PUBLICLY, USED TO CREATE DERIVATIVES, DISTRIBUTED, STORED IN A RETRIEVAL SYSTEM OR TRANSMITTED IN ANY FORM BY ANY MEANS WITHOUT PRIOR WRITTEN PERMISSION OF BARTLETT & WEST ENGINEERS.



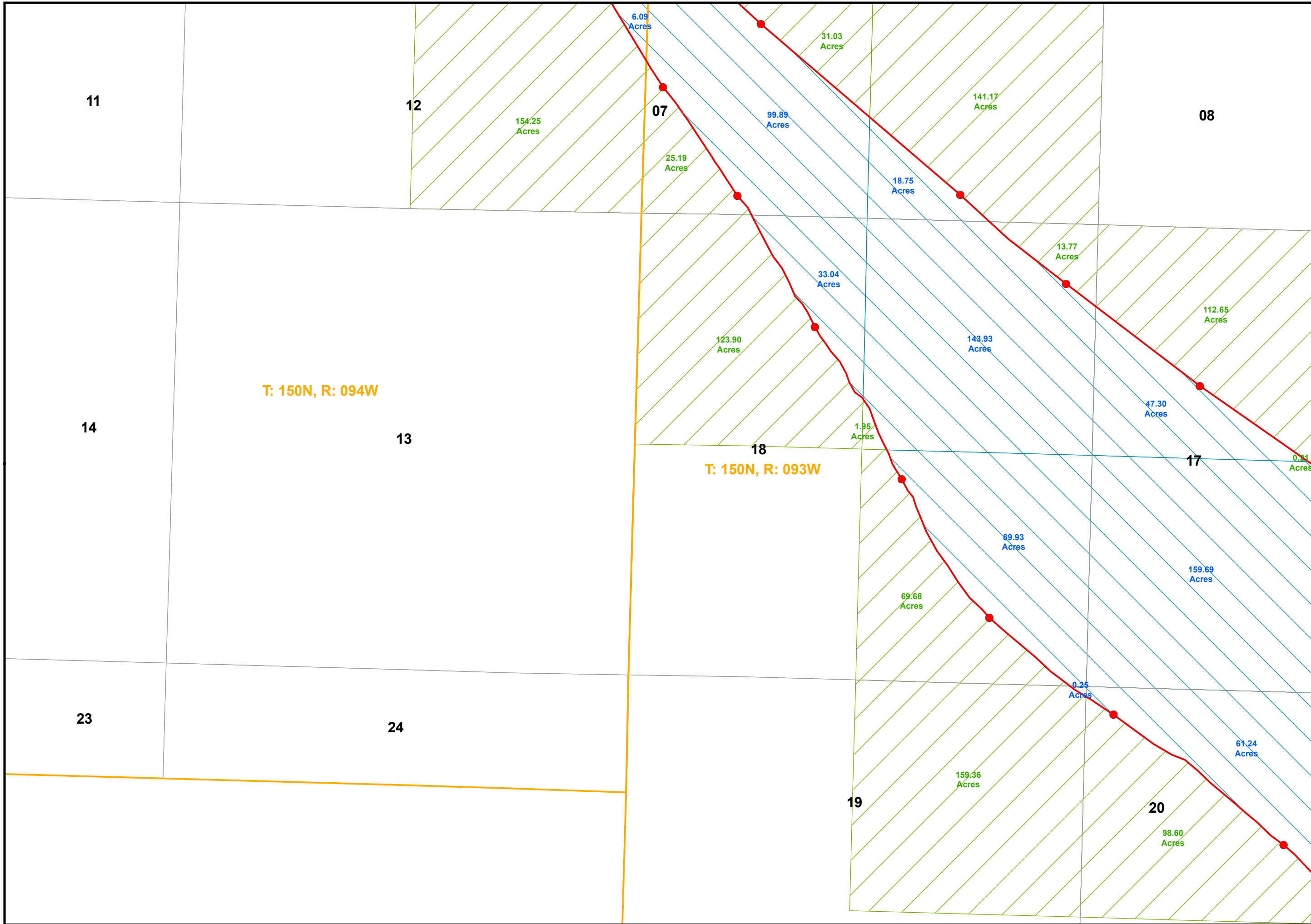


**OHWM INVESTIGATION  
UNDER LAKE SAKAKAWEA**



GIS Technician:	DDF
Ecologist:	KJK
Project Manager:	JDL
Project Number:	16073.004
Date:	12/26/2012
Scale:	1" = 1000'
Sheet Number:	8

ALL RIGHTS RESERVED. ALL BARTLETT & WEST ENGINEERS PLANS, SPECIFICATIONS AND DRAWINGS ARE PROTECTED UNDER COPYRIGHT LAW, AND NO PART MAY BE COPIED, REPRODUCED, DISPLAYED PUBLICLY, USED TO CREATE DERIVATIVES, DISTRIBUTED, STORED IN A RETRIEVAL SYSTEM OR TRANSMITTED IN ANY FORM BY ANY MEANS WITHOUT PRIOR WRITTEN PERMISSION OF BARTLETT & WEST ENGINEERS.

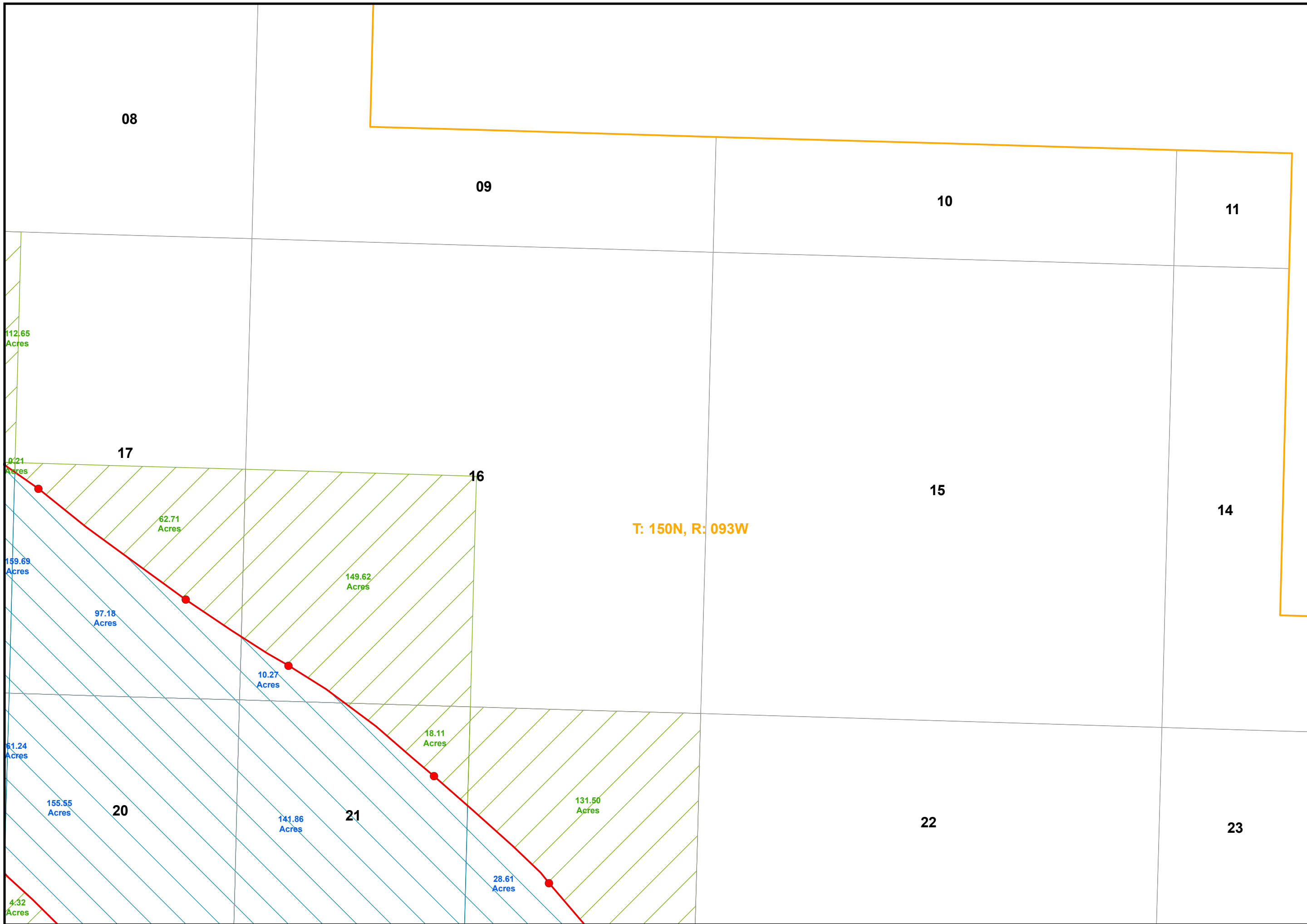


**OHWM INVESTIGATION  
UNDER LAKE SAKAKAWEA**



GIS Technician:	DDF
Ecologist:	KJK
Project Manager:	JDL
Project Number:	16073.004
Date:	12/26/2012
Scale:	1" = 100'
Sheet Number:	

ALL RIGHTS RESERVED. ALL BARTLETT & WEST ENGINEERS PLANS, SPECIFICATIONS AND DRAWINGS ARE PROTECTED UNDER COPYRIGHT LAW, AND NO PART MAY BE COPIED, REPRODUCED, DISPLAYED PUBLICLY, USED TO CREATE DERIVATIVES, DISTRIBUTED, STORED IN A RETRIEVAL SYSTEM OR TRANSMITTED IN ANY FORM BY ANY MEANS WITHOUT PRIOR WRITTEN PERMISSION OF BARTLETT & WEST ENGINEERS.

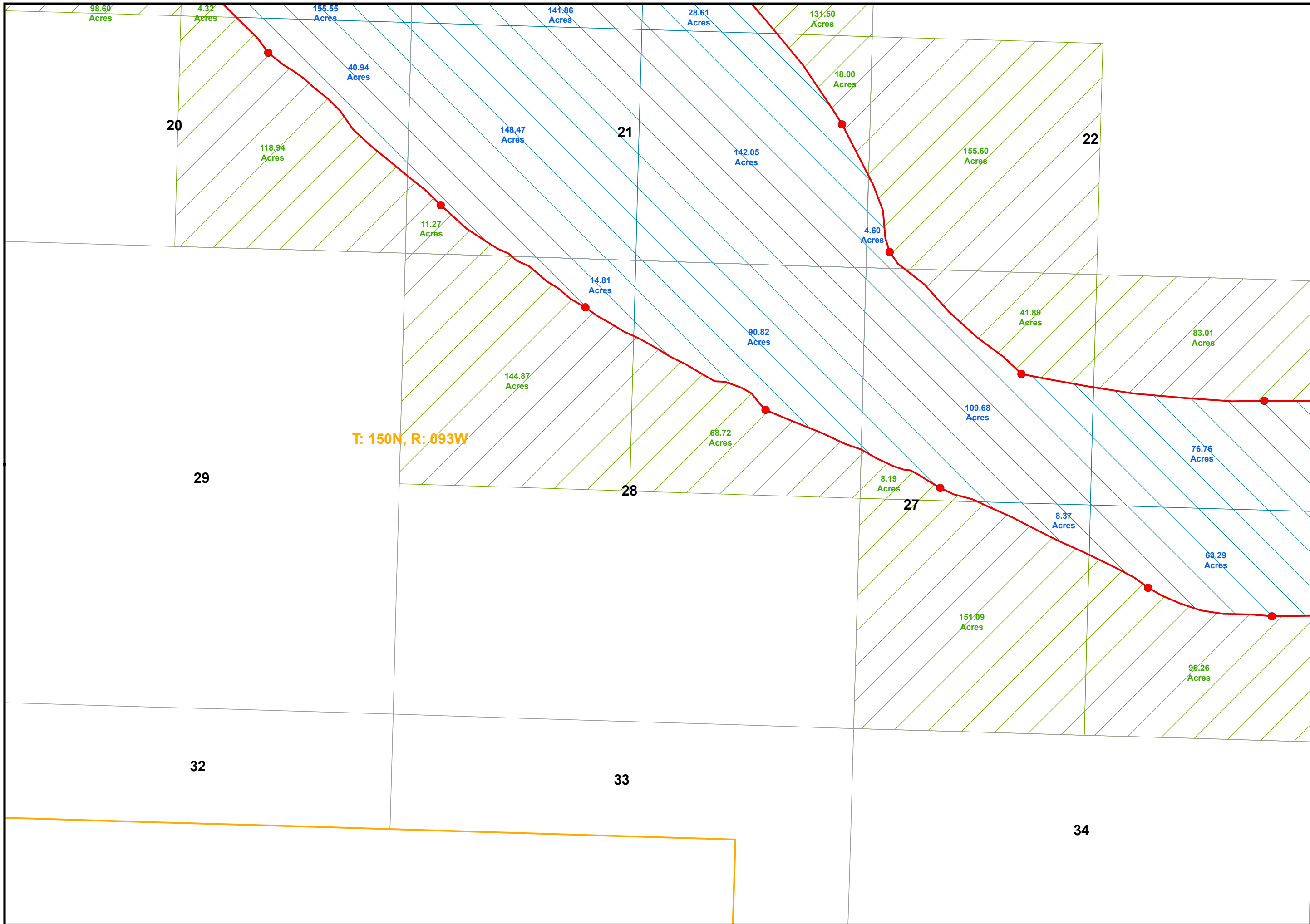


**OHWM INVESTIGATION  
UNDER LAKE SAKAKAWEA**



GIS Technician: DDF  
 Ecologist: KJK  
 Project Manager: JDL  
 Project Number: 16073.004  
 Date: 12/26/2012  
 Scale: 1" = 1000'

ALL RIGHTS RESERVED. ALL BARTLETT & WEST ENGINEERS PLANS, SPECIFICATIONS AND DRAWINGS ARE PROTECTED UNDER COPYRIGHT LAW, AND NO PART MAY BE COPIED, REPRODUCED, DISPLAYED PUBLICLY, USED TO CREATE DERIVATIVES, DISTRIBUTED, STORED IN A RETRIEVAL SYSTEM OR TRANSMITTED IN ANY FORM BY ANY MEANS WITHOUT PRIOR WRITTEN PERMISSION OF BARTLETT & WEST ENGINEERS.



T: 150N, R: 093W

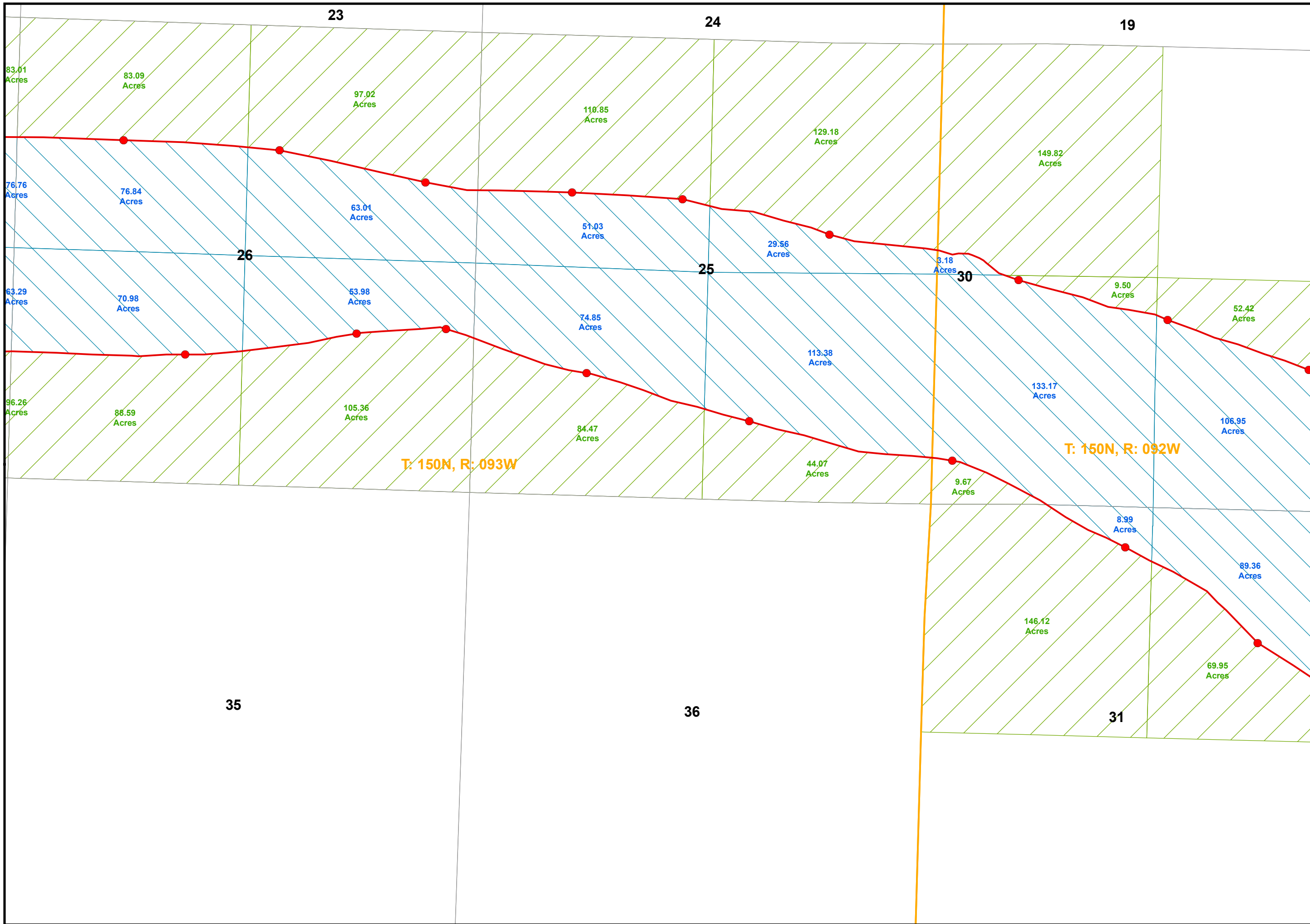


**OHWM INVESTIGATION  
UNDER LAKE SAKAKAWEA**



GIS Technician:	DDF
Ecologist:	KJK
Project Manager:	JDL
Project Number:	16073.004
Date:	12/26/2012
Scale:	1" = 1000'
Sheet Number:	

ALL RIGHTS RESERVED. ALL BARTLETT & WEST ENGINEERS PLANS, SPECIFICATIONS AND DRAWINGS ARE PROTECTED UNDER COPYRIGHT LAW, AND NO PART MAY BE COPIED, REPRODUCED, DISPLAYED PUBLICLY, USED TO CREATE DERIVATIVES, DISTRIBUTED, STORED IN A RETRIEVAL SYSTEM OR TRANSMITTED IN ANY FORM BY ANY MEANS WITHOUT PRIOR WRITTEN PERMISSION OF BARTLETT & WEST ENGINEERS.




**OHWM INVESTIGATION  
UNDER LAKE SAKAKAWEA**



GIS Technician:	DDF
Ecologist:	KJK
Project Manager:	JDL
Project Number:	16073.004
Date:	12/26/2012
Scale:	1" = 1000'
Sheet Number:	

ALL RIGHTS RESERVED. ALL BARTLETT & WEST ENGINEERS PLANS, SPECIFICATIONS AND DRAWINGS ARE PROTECTED UNDER COPYRIGHT LAW, AND NO PART MAY BE COPIED, REPRODUCED, DISPLAYED PUBLICLY, USED TO CREATE DERIVATIVES, DISTRIBUTED, STORED IN A RETRIEVAL SYSTEM OR TRANSMITTED IN ANY FORM BY ANY MEANS WITHOUT PRIOR WRITTEN PERMISSION OF BARTLETT & WEST ENGINEERS.

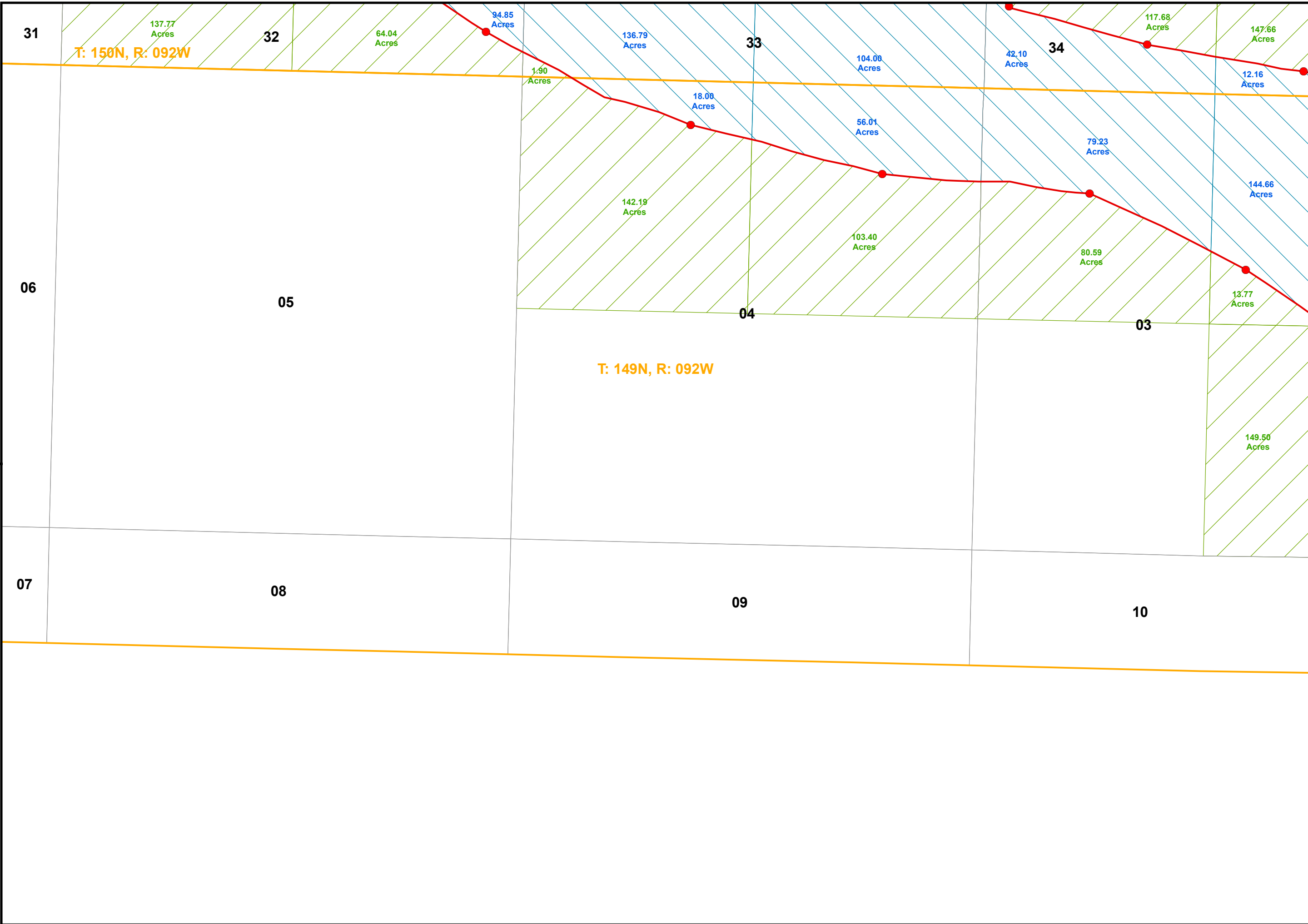


**OHWM INVESTIGATION  
UNDER LAKE SAKAKAWEA**



GIS Technician:	DDF
Ecologist:	KJK
Project Manager:	JDL
Project Number:	16073.004
Date:	12/26/2012
Scale:	1" = 1000'
Sheet Number:	13

ALL RIGHTS RESERVED. ALL BARTLETT & WEST ENGINEERS PLANS, SPECIFICATIONS AND DRAWINGS ARE PROTECTED UNDER COPYRIGHT LAW, AND NO PART MAY BE COPIED, REPRODUCED, DISPLAYED PUBLICLY, USED TO CREATE DERIVATIVES, DISTRIBUTED, STORED IN A RETRIEVAL SYSTEM OR TRANSMITTED IN ANY FORM BY ANY MEANS WITHOUT PRIOR WRITTEN PERMISSION OF BARTLETT & WEST ENGINEERS.

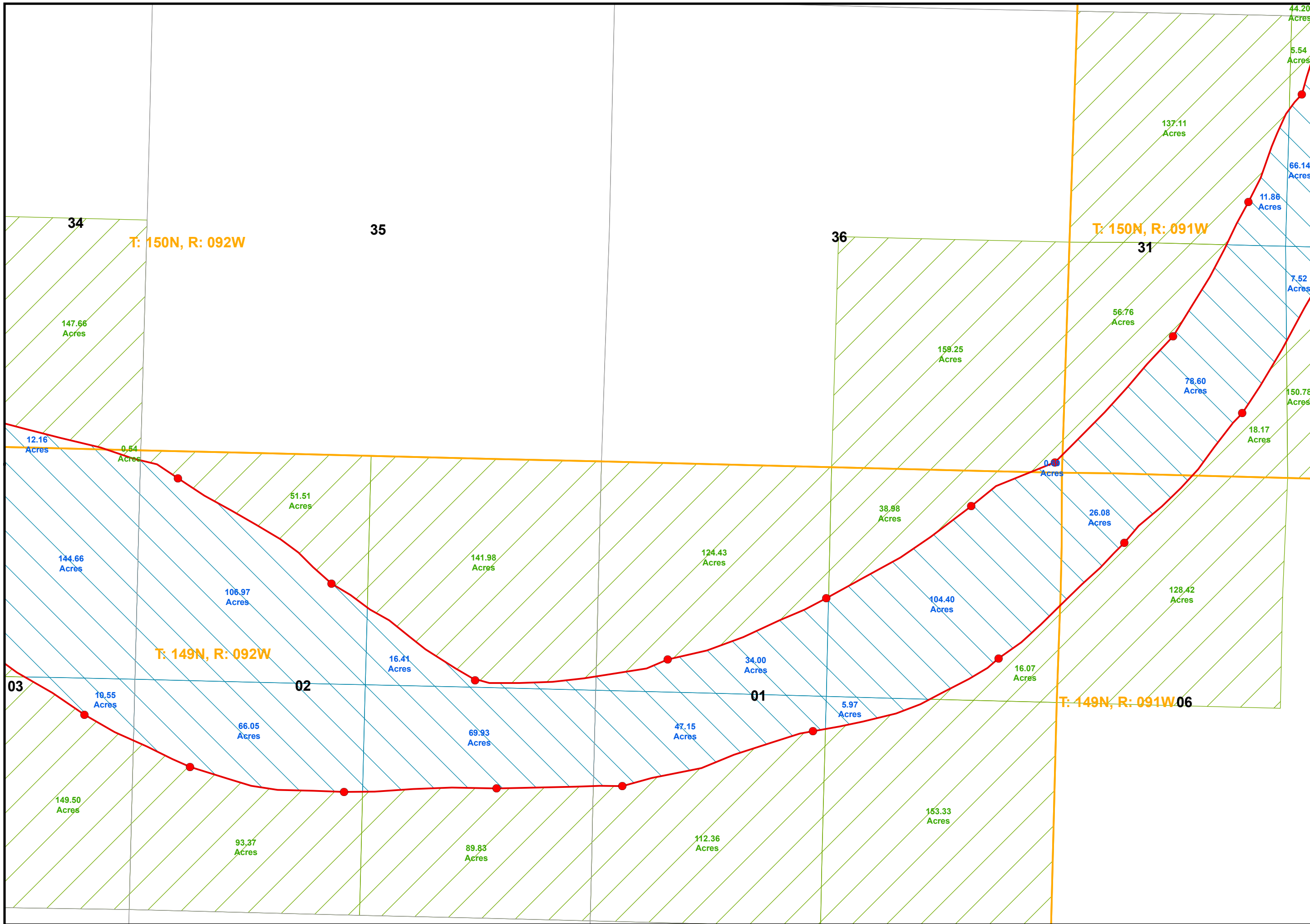


**OHWM INVESTIGATION  
UNDER LAKE SAKAKAWEA**



GIS Technician: DDJ  
 Ecologist: KJK  
 Project Manager: JDL  
 Project Number: 16073.004  
 Date: 12/26/2012  
 Scale: 1" = 1000'  
 Sheet Number

ALL RIGHTS RESERVED. ALL BARTLETT & WEST ENGINEERS PLANS, SPECIFICATIONS AND DRAWINGS ARE PROTECTED UNDER COPYRIGHT LAW, AND NO PART MAY BE COPIED, REPRODUCED, DISPLAYED PUBLICLY, USED TO CREATE DERIVATIVES, DISTRIBUTED, STORED IN A RETRIEVAL SYSTEM OR TRANSMITTED IN ANY FORM BY ANY MEANS WITHOUT PRIOR WRITTEN PERMISSION OF BARTLETT & WEST ENGINEERS.



**Carlson  
McCain**  
ENVIRONMENTAL • ENGINEERING • LAND SURVEYING

**ND STATE LAND  
DEPARTMENT**

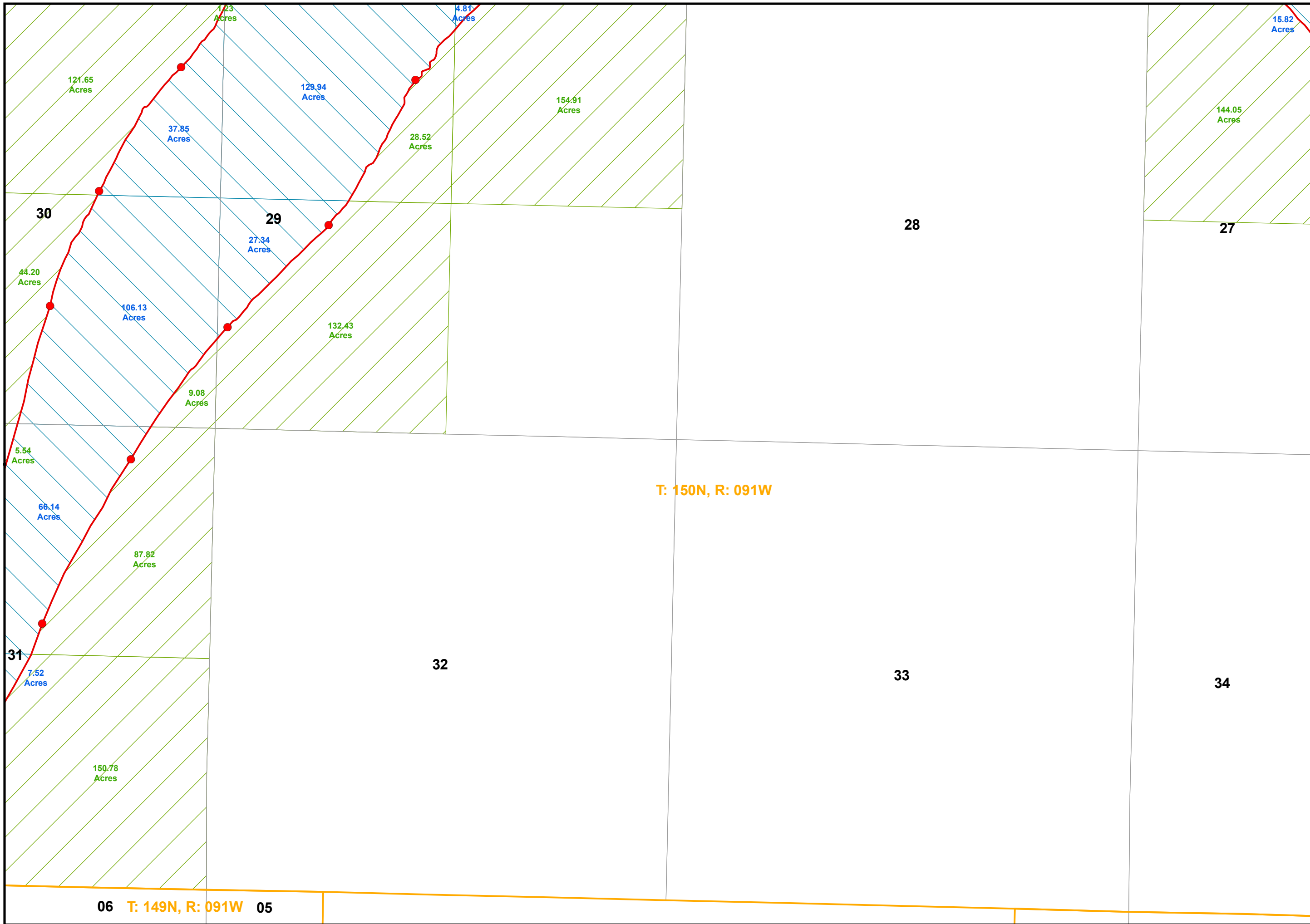
**OHWM INVESTIGATION  
UNDER LAKE SAKAKAWEA**

**BARTLETT & WEST**

GIS Technician:	DDF
Ecologist:	KJK
Project Manager:	JDL
Project Number:	16073.004
Date:	12/26/2012
Scale:	1" = 1000'
Sheet Number:	

ALL RIGHTS RESERVED. ALL BARTLETT & WEST ENGINEERS PLANS, SPECIFICATIONS AND DRAWINGS ARE PROTECTED UNDER COPYRIGHT LAW, AND NO PART MAY BE COPIED, REPRODUCED, DISPLAYED PUBLICLY, USED TO CREATE DERIVATIVES, DISTRIBUTED, STORED IN A RETRIEVAL SYSTEM OR TRANSMITTED IN ANY FORM BY ANY MEANS WITHOUT PRIOR WRITTEN PERMISSION OF BARTLETT & WEST ENGINEERS.






**OHWM INVESTIGATION  
UNDER LAKE SAKAKAWEA**



GIS Technician:	DDF
Ecologist:	KJK
Project Manager:	JDL
Project Number:	16073.004
Date:	12/26/2012
Scale:	1" = 1000'
Sheet Number:	

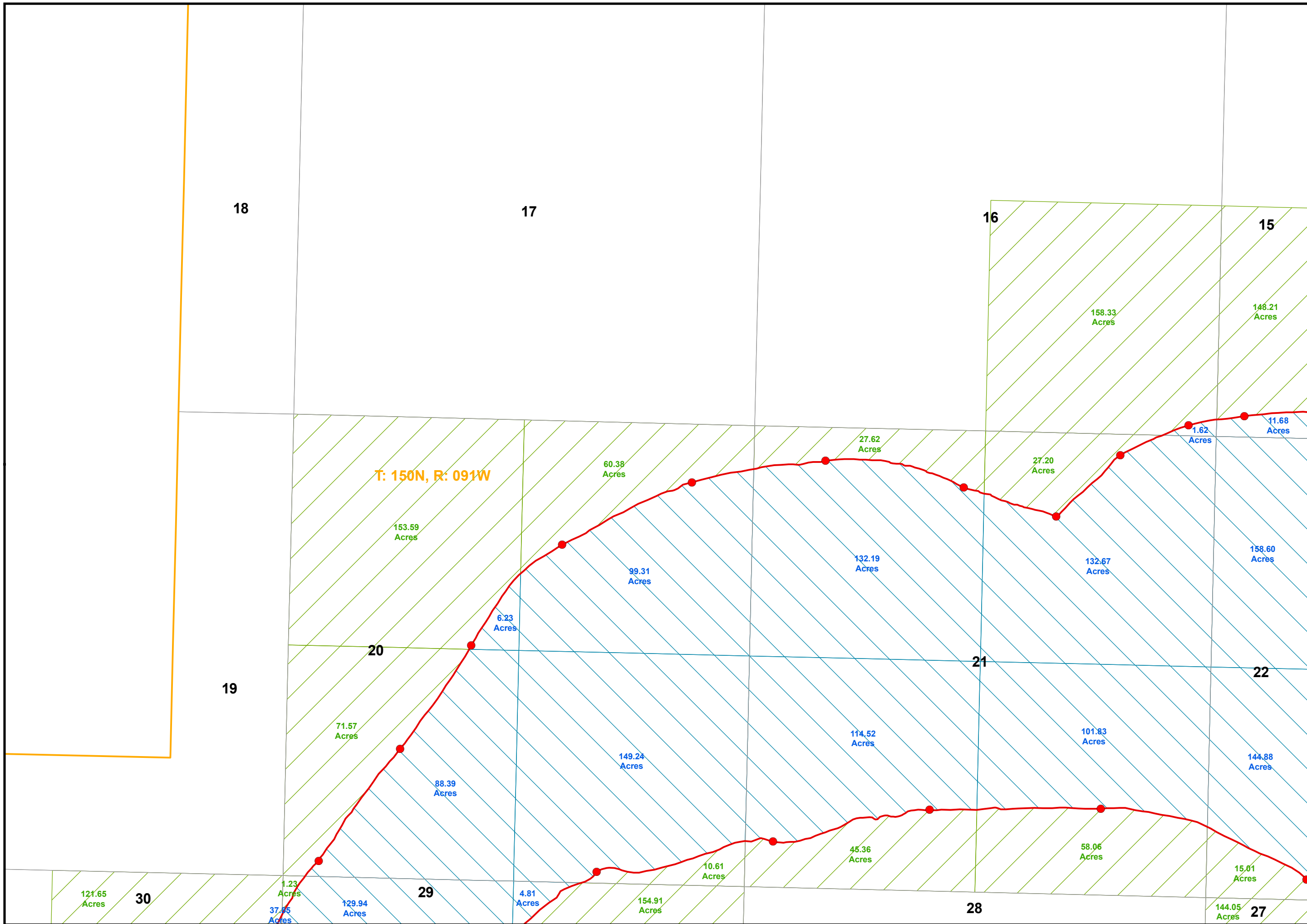
ALL RIGHTS RESERVED. ALL BARTLETT & WEST ENGINEERS PLANS, SPECIFICATIONS AND DRAWINGS ARE PROTECTED UNDER COPYRIGHT LAW, AND NO PART MAY BE COPIED, REPRODUCED, DISPLAYED PUBLICLY, USED TO CREATE DERIVATIVES, DISTRIBUTED, STORED IN A RETRIEVAL SYSTEM OR TRANSMITTED IN ANY FORM BY ANY MEANS WITHOUT PRIOR WRITTEN PERMISSION OF BARTLETT & WEST ENGINEERS.




# OHWM INVESTIGATION UNDER LAKE SAKAKAWEA



GIS Technician: DJF  
 Ecologist: KJK  
 Project Manager: JDL  
 Project Number: 16073.004  
 Date: 12/26/2012  
 Scale: 1" = 1000'  
 Sheet Number



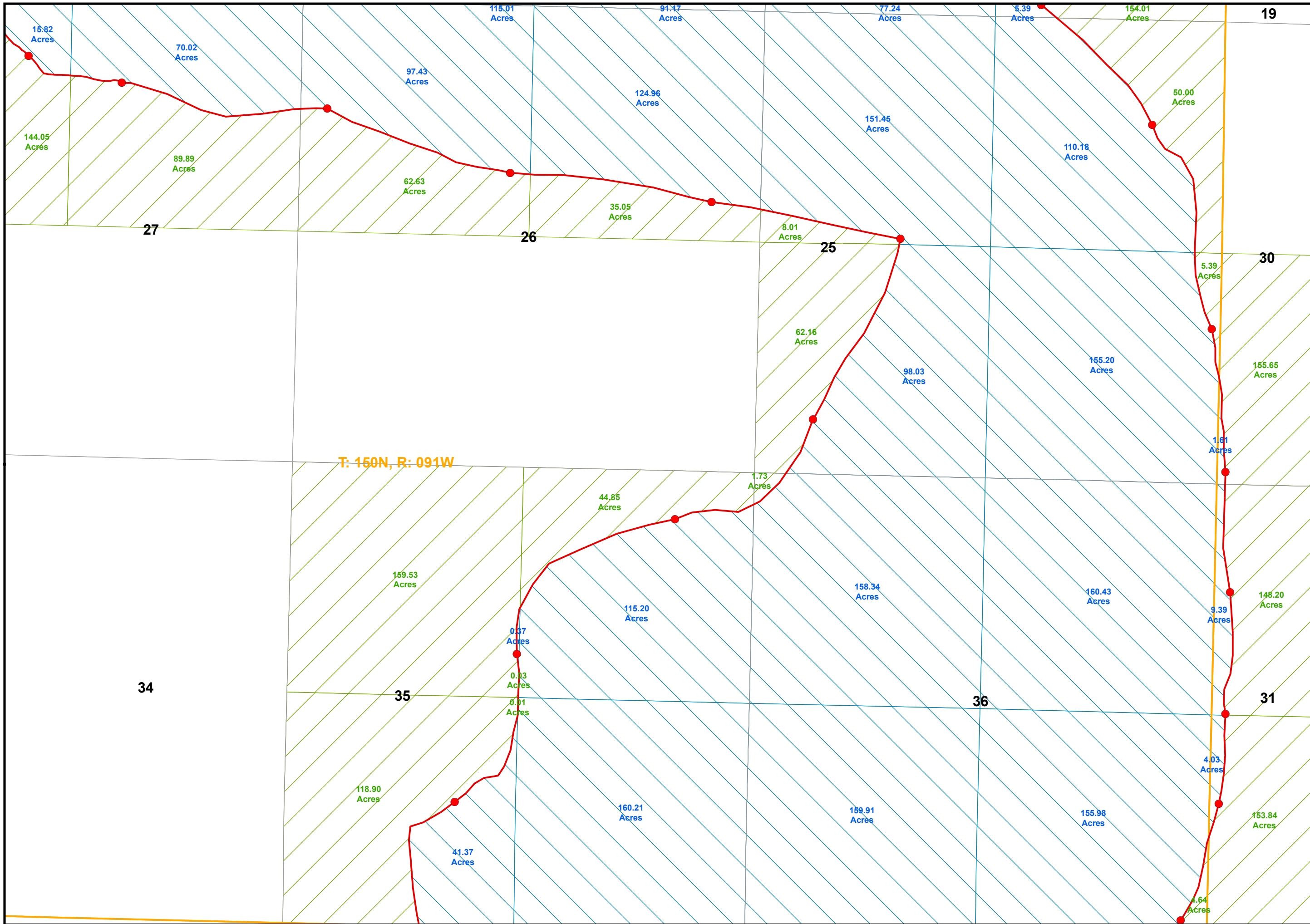


**OHWM INVESTIGATION  
UNDER LAKE SAKAKAWEA**



GIS Technician: DJF  
 Ecologist: KJK  
 Project Manager: JDL  
 Project Number: 16073.004  
 Date: 12/26/2012  
 Scale: 1" = 1000'  
 Sheet Number

ALL RIGHTS RESERVED. ALL BARTLETT & WEST ENGINEERS PLANS, SPECIFICATIONS AND DRAWINGS ARE PROTECTED UNDER COPYRIGHT LAW, AND NO PART MAY BE COPIED, REPRODUCED, DISPLAYED PUBLICLY, USED TO CREATE DERIVATIVES, DISTRIBUTED, STORED IN A RETRIEVAL SYSTEM OR TRANSMITTED IN ANY FORM BY ANY MEANS WITHOUT PRIOR WRITTEN PERMISSION OF BARTLETT & WEST ENGINEERS.

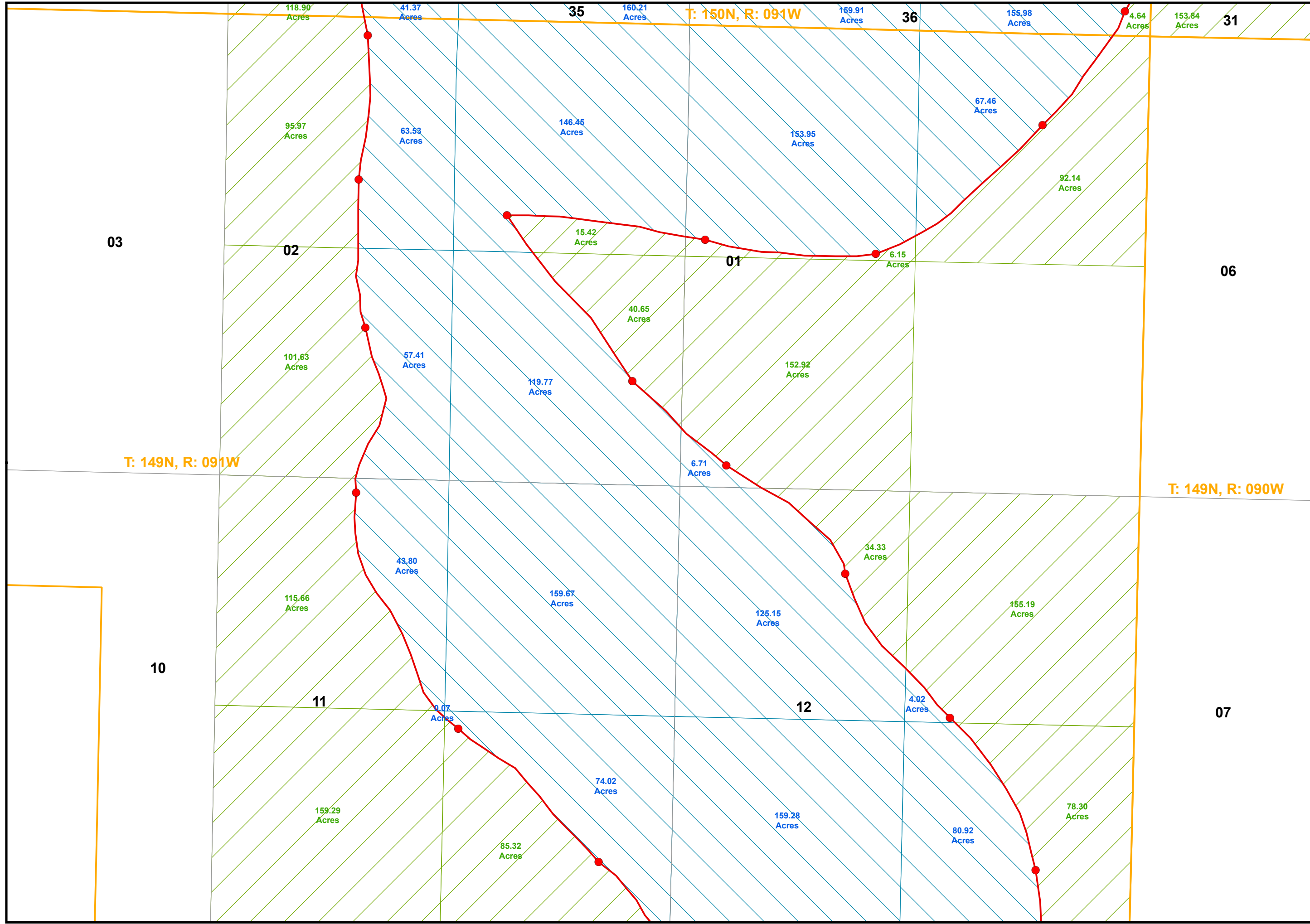


**OHWM INVESTIGATION  
UNDER LAKE SAKAKAWEA**



GIS Technician:	DDF
Ecologist:	KJK
Project Manager:	JDL
Project Number:	16073.004
Date:	12/26/2012
Scale:	1" = 100'
Sheet Number:	19

ALL RIGHTS RESERVED. ALL BARTLETT & WEST ENGINEERS PLANS, SPECIFICATIONS AND DRAWINGS ARE PROTECTED UNDER COPYRIGHT LAW, AND NO PART MAY BE COPIED, REPRODUCED, DISPLAYED PUBLICLY, USED TO CREATE DERIVATIVES, DISTRIBUTED, STORED IN A RETRIEVAL SYSTEM OR TRANSMITTED IN ANY FORM BY ANY MEANS WITHOUT PRIOR WRITTEN PERMISSION OF BARTLETT & WEST ENGINEERS.

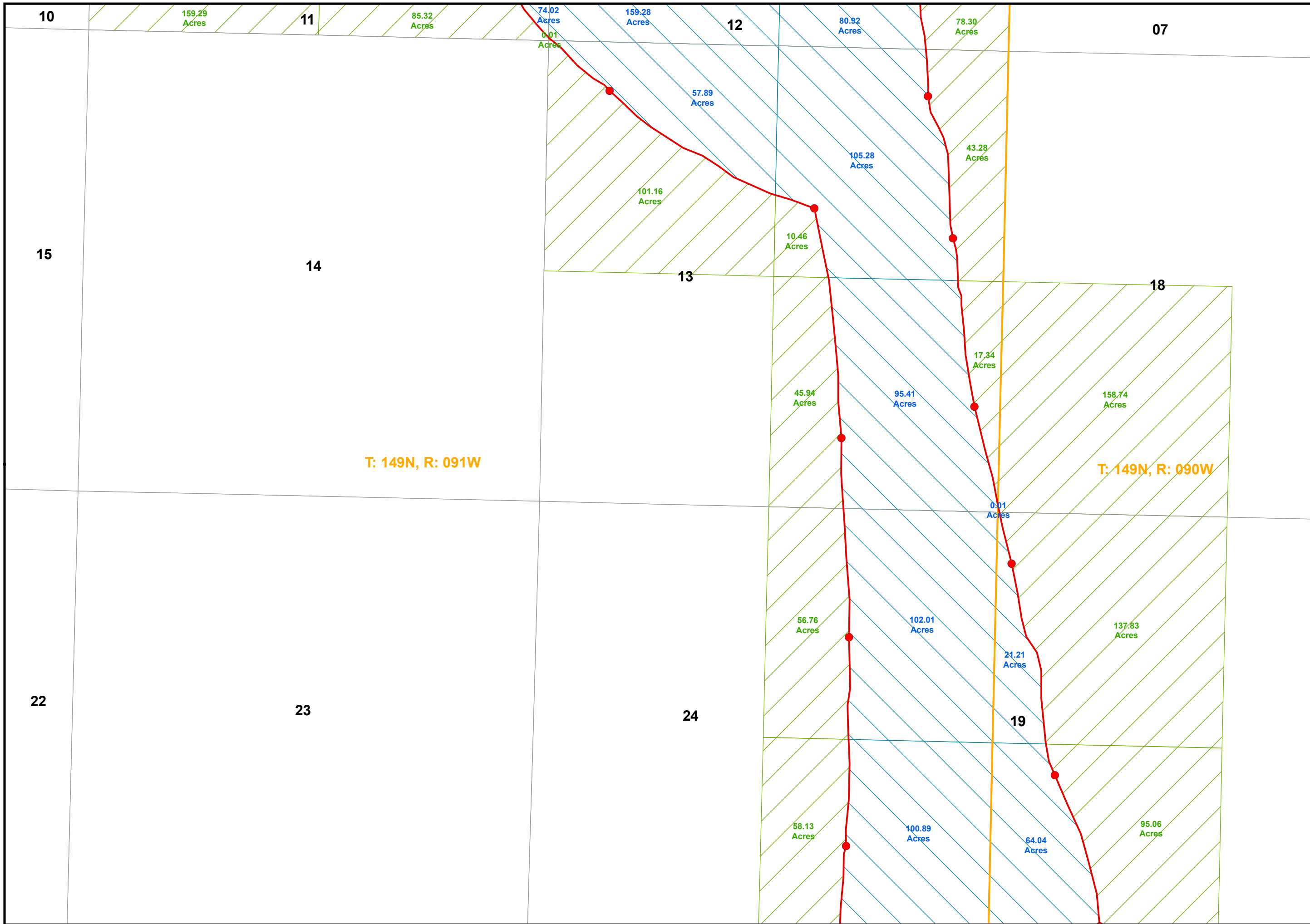


**OHWM INVESTIGATION  
UNDER LAKE SAKAKAWEA**



GIS Technician:	DDF
Ecologist:	KJK
Project Manager:	JDL
Project Number:	16073.004
Date:	12/26/2012
Scale:	1" = 1000'
Sheet Number:	

ALL RIGHTS RESERVED. ALL BARTLETT & WEST ENGINEERS PLANS, SPECIFICATIONS AND DRAWINGS ARE PROTECTED UNDER COPYRIGHT LAW, AND NO PART MAY BE COPIED, REPRODUCED, DISPLAYED PUBLICLY, USED TO CREATE DERIVATIVES, DISTRIBUTED, STORED IN A RETRIEVAL SYSTEM OR TRANSMITTED IN ANY FORM BY ANY MEANS WITHOUT PRIOR WRITTEN PERMISSION OF BARTLETT & WEST ENGINEERS.

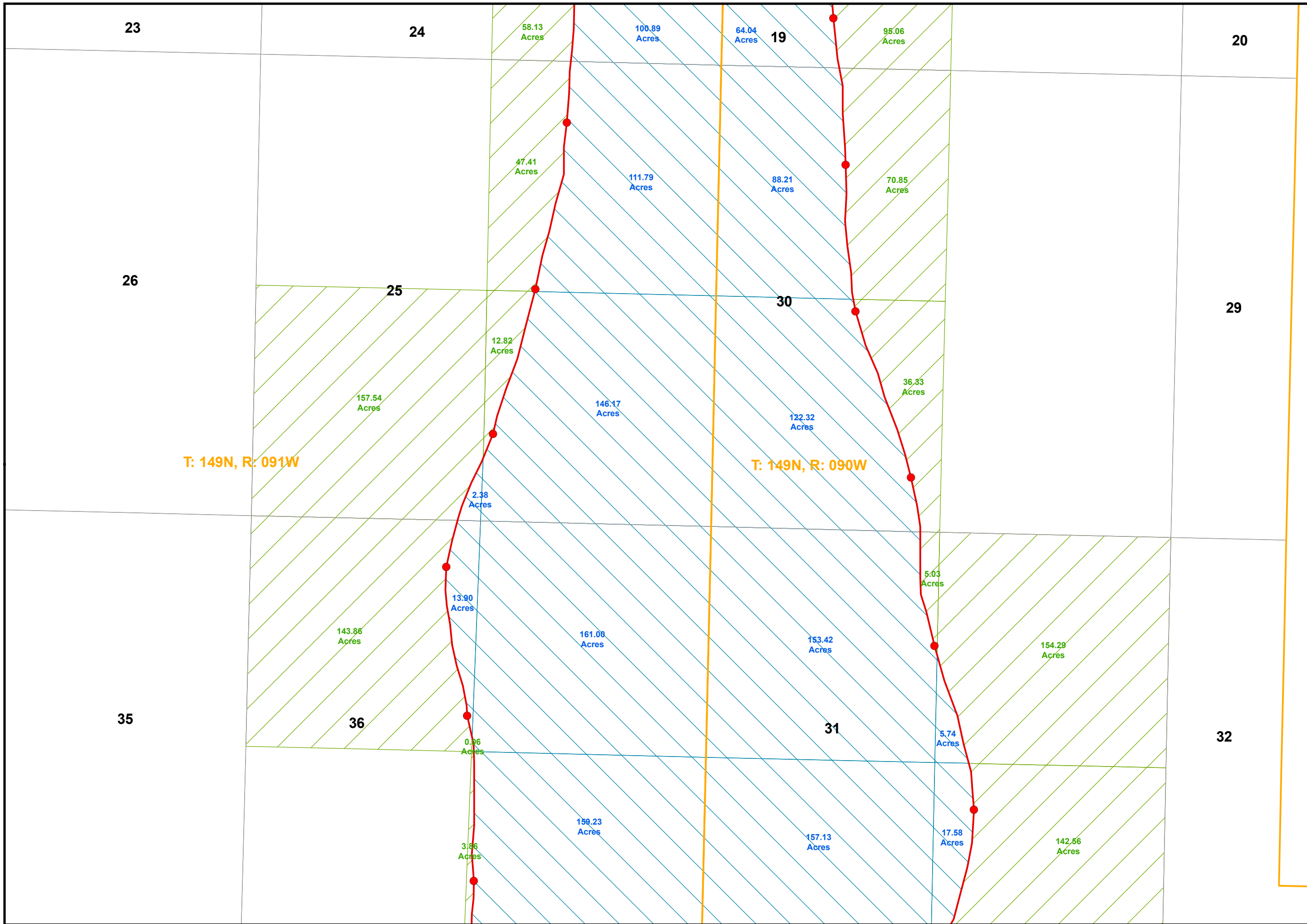


**OHWM INVESTIGATION  
UNDER LAKE SAKAKAWEA**



GIS Technician: DJF  
 Ecologist: KJK  
 Project Manager: JDL  
 Project Number: 16073.004  
 Date: 12/26/2012  
 Scale: 1" = 1000'  
 Sheet Number

ALL RIGHTS RESERVED. ALL BARTLETT & WEST ENGINEERS PLANS, SPECIFICATIONS AND DRAWINGS ARE PROTECTED UNDER COPYRIGHT LAW, AND NO PART MAY BE COPIED, REPRODUCED, DISPLAYED PUBLICLY, USED TO CREATE DERIVATIVES, DISTRIBUTED, STORED IN A RETRIEVAL SYSTEM OR TRANSMITTED IN ANY FORM BY ANY MEANS WITHOUT PRIOR WRITTEN PERMISSION OF BARTLETT & WEST ENGINEERS.

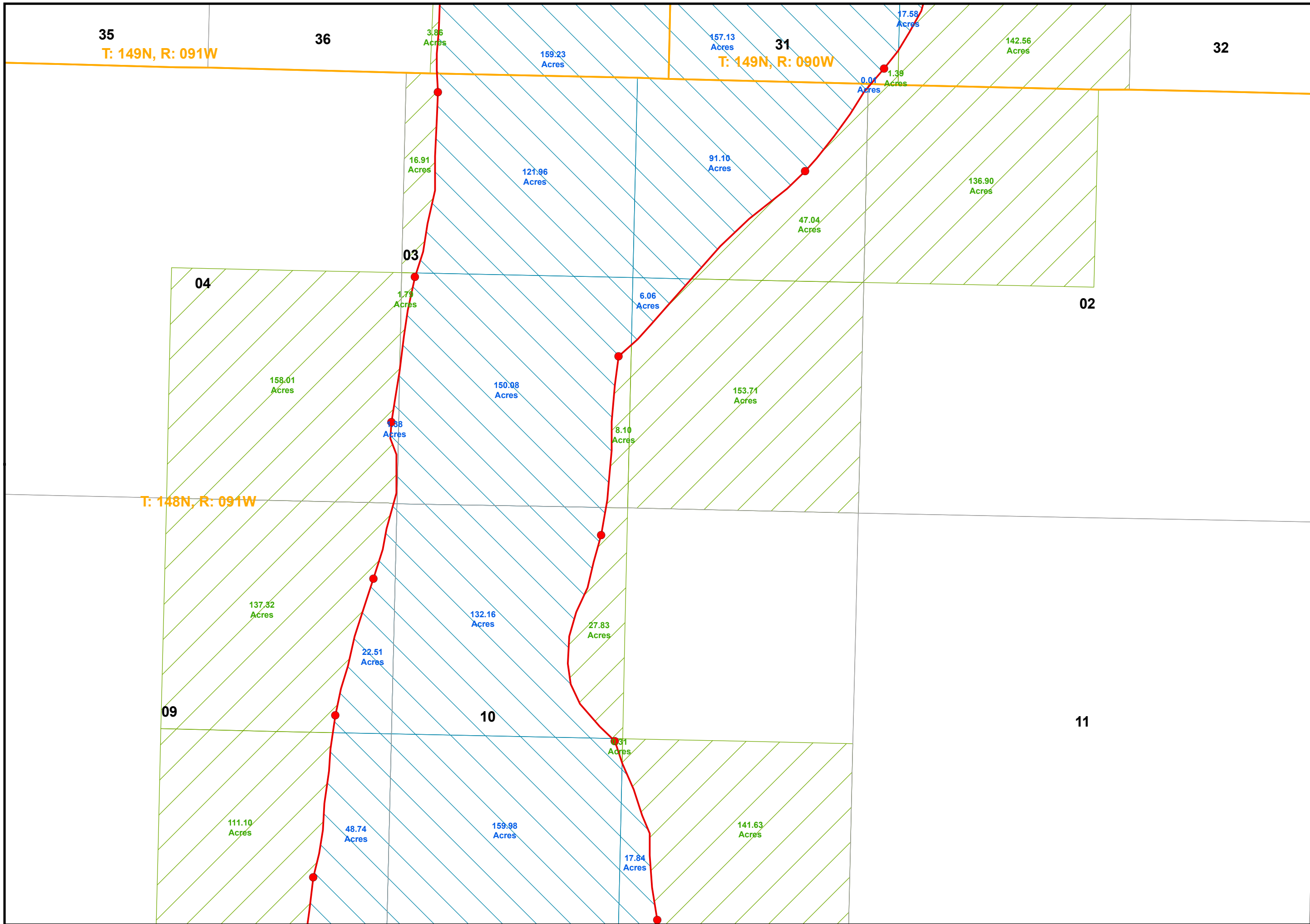


**OHWM INVESTIGATION  
UNDER LAKE SAKAKAWEA**



GIS Technician: DJF  
 Ecologist: KJK  
 Project Manager: JDL  
 Project Number: 16073.004  
 Date: 12/26/2012  
 Scale: 1" = 1000'  
 Sheet Number

ALL RIGHTS RESERVED. ALL BARTLETT & WEST ENGINEERS PLANS, SPECIFICATIONS AND DRAWINGS ARE PROTECTED UNDER COPYRIGHT LAW, AND NO PART MAY BE COPIED, REPRODUCED, DISPLAYED PUBLICLY, USED TO CREATE DERIVATIVES, DISTRIBUTED, STORED IN A RETRIEVAL SYSTEM OR TRANSMITTED IN ANY FORM BY ANY MEANS WITHOUT PRIOR WRITTEN PERMISSION OF BARTLETT & WEST ENGINEERS.




**OHWM INVESTIGATION  
UNDER LAKE SAKAKAWEA**



GIS Technician:	DDF
Ecologist:	KJK
Project Manager:	JDL
Project Number:	16073.004
Date:	12/26/2012
Scale:	1" = 1000'
Sheet Number:	

ALL RIGHTS RESERVED. ALL BARTLETT & WEST ENGINEERS PLANS, SPECIFICATIONS AND DRAWINGS ARE PROTECTED UNDER COPYRIGHT LAW, AND NO PART MAY BE COPIED, REPRODUCED, DISPLAYED PUBLICLY, USED TO CREATE DERIVATIVES, DISTRIBUTED, STORED IN A RETRIEVAL SYSTEM OR TRANSMITTED IN ANY FORM BY ANY MEANS WITHOUT PRIOR WRITTEN PERMISSION OF BARTLETT & WEST ENGINEERS.



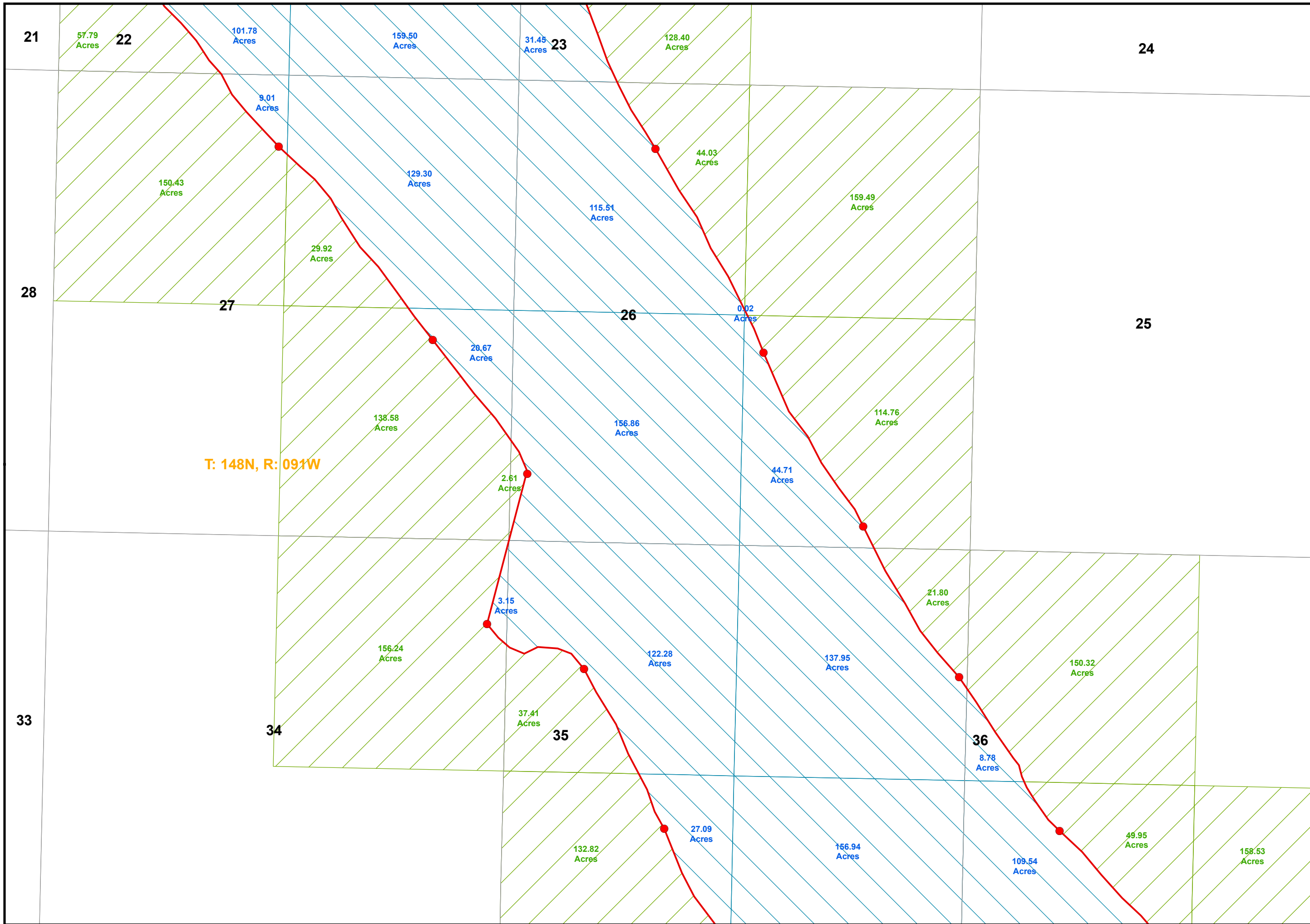


**OHWM INVESTIGATION  
UNDER LAKE SAKAKAWEA**



GIS Technician: DJF  
 Ecologist: KJK  
 Project Manager: JDL  
 Project Number: 16073.004  
 Date: 12/26/2012  
 Scale: 1" = 1000'  
 Sheet Number

ALL RIGHTS RESERVED. ALL BARTLETT & WEST ENGINEERS PLANS, SPECIFICATIONS AND DRAWINGS ARE PROTECTED UNDER COPYRIGHT LAW, AND NO PART MAY BE COPIED, REPRODUCED, DISPLAYED PUBLICLY, USED TO CREATE DERIVATIVES, DISTRIBUTED, STORED IN A RETRIEVAL SYSTEM OR TRANSMITTED IN ANY FORM BY ANY MEANS WITHOUT PRIOR WRITTEN PERMISSION OF BARTLETT & WEST ENGINEERS.

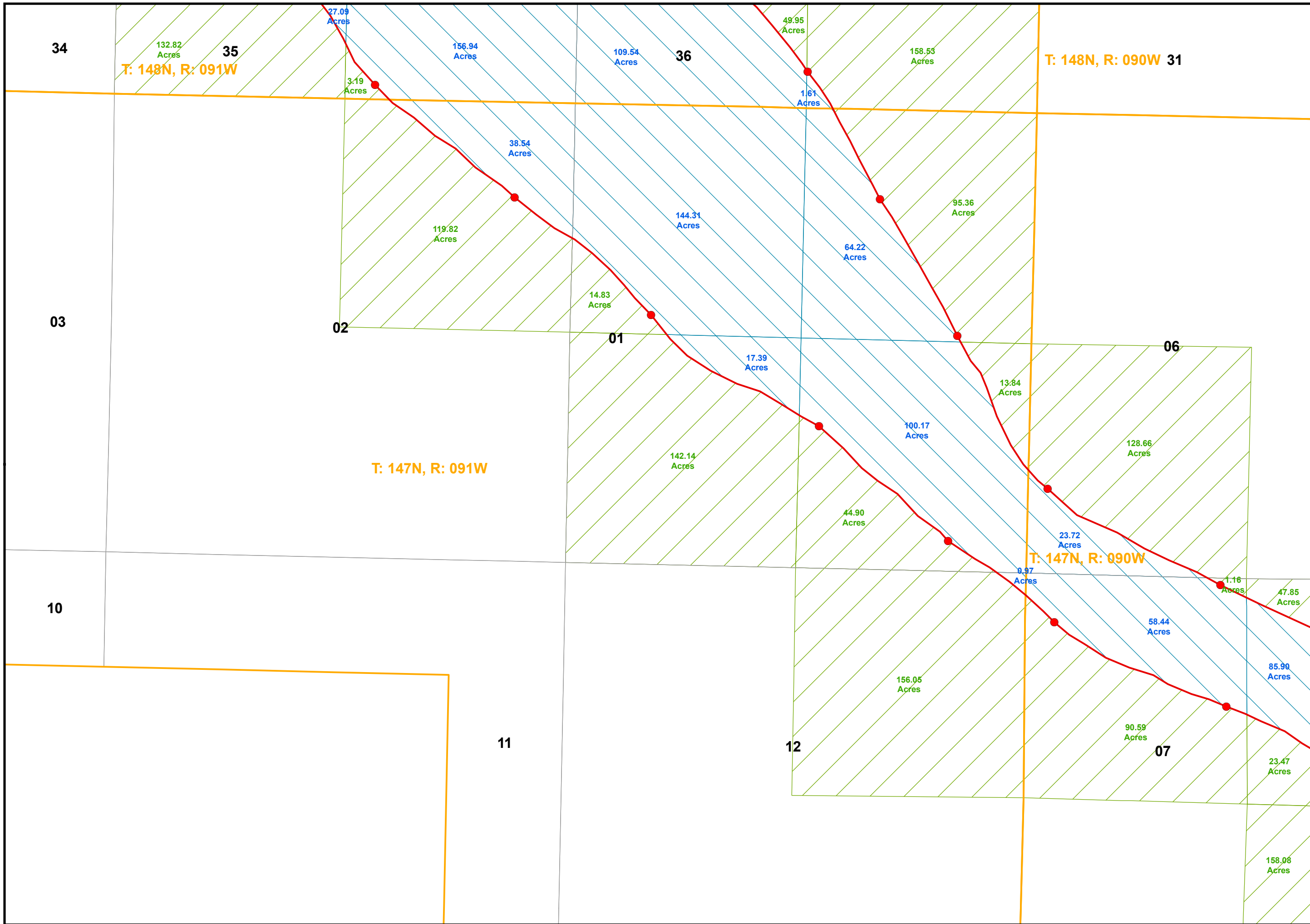


**OHWM INVESTIGATION  
UNDER LAKE SAKAKAWEA**



GIS Technician:	DDF
Ecologist:	KJK
Project Manager:	JDL
Project Number:	16073.004
Date:	12/26/2012
Scale:	1" = 1000'
Sheet Number:	

ALL RIGHTS RESERVED. ALL BARTLETT & WEST ENGINEERS PLANS, SPECIFICATIONS AND DRAWINGS ARE PROTECTED UNDER COPYRIGHT LAW, AND NO PART MAY BE COPIED, REPRODUCED, DISPLAYED PUBLICLY, USED TO CREATE DERIVATIVES, DISTRIBUTED, STORED IN A RETRIEVAL SYSTEM OR TRANSMITTED IN ANY FORM BY ANY MEANS WITHOUT PRIOR WRITTEN PERMISSION OF BARTLETT & WEST ENGINEERS.



**OHWM INVESTIGATION  
UNDER LAKE SAKAKAWEA**



GIS Technician:	DDF
Ecologist:	KJK
Project Manager:	JDL
Project Number:	16073.004
Date:	12/26/2012
Scale:	1" = 1000'
Sheet Number:	

ALL RIGHTS RESERVED. ALL BARTLETT & WEST ENGINEERS PLANS, SPECIFICATIONS AND DRAWINGS ARE PROTECTED UNDER COPYRIGHT LAW, AND NO PART MAY BE COPIED, REPRODUCED, DISPLAYED PUBLICLY, USED TO CREATE DERIVATIVES, DISTRIBUTED, STORED IN A RETRIEVAL SYSTEM OR TRANSMITTED IN ANY FORM BY ANY MEANS WITHOUT PRIOR WRITTEN PERMISSION OF BARTLETT & WEST ENGINEERS.

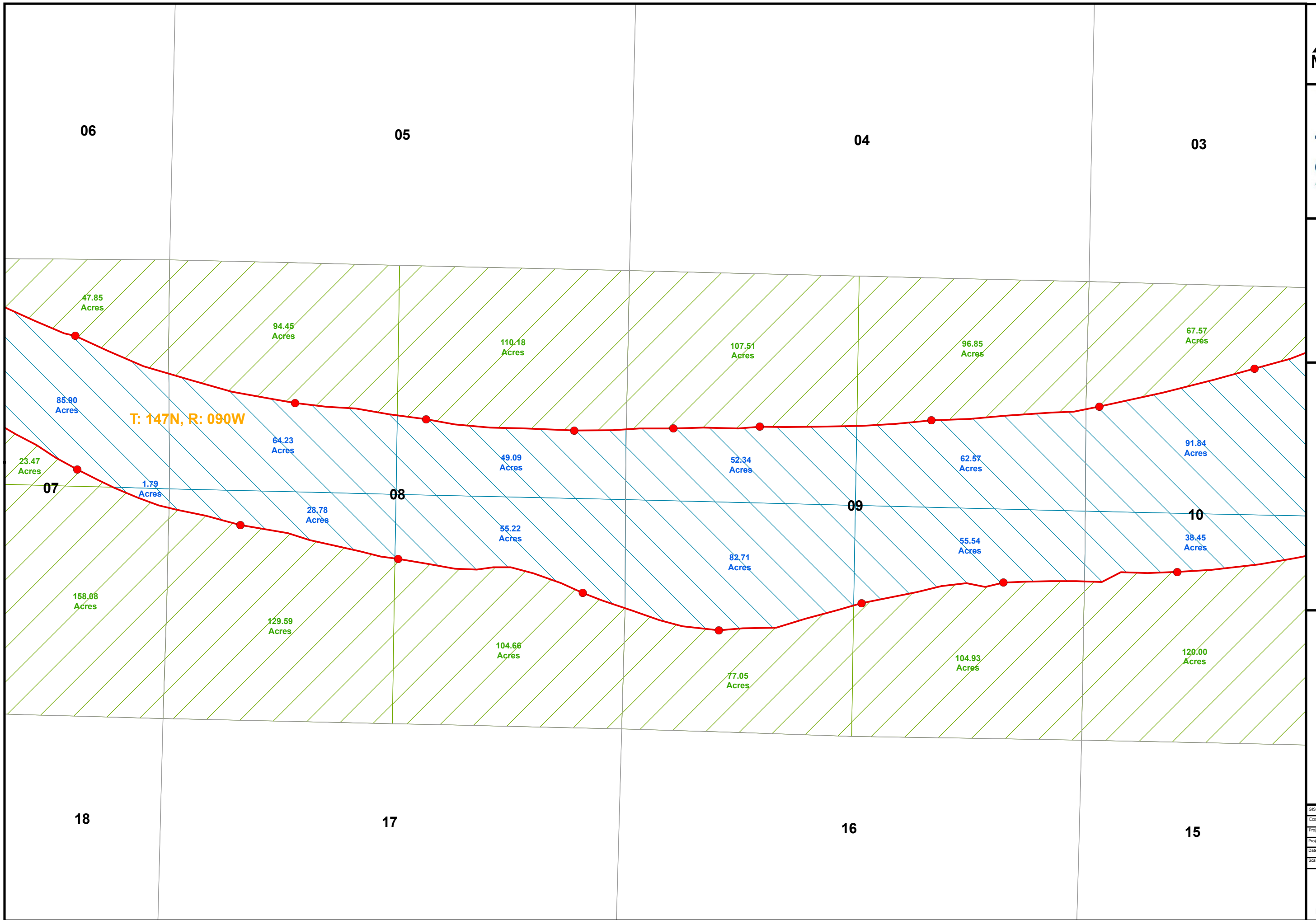


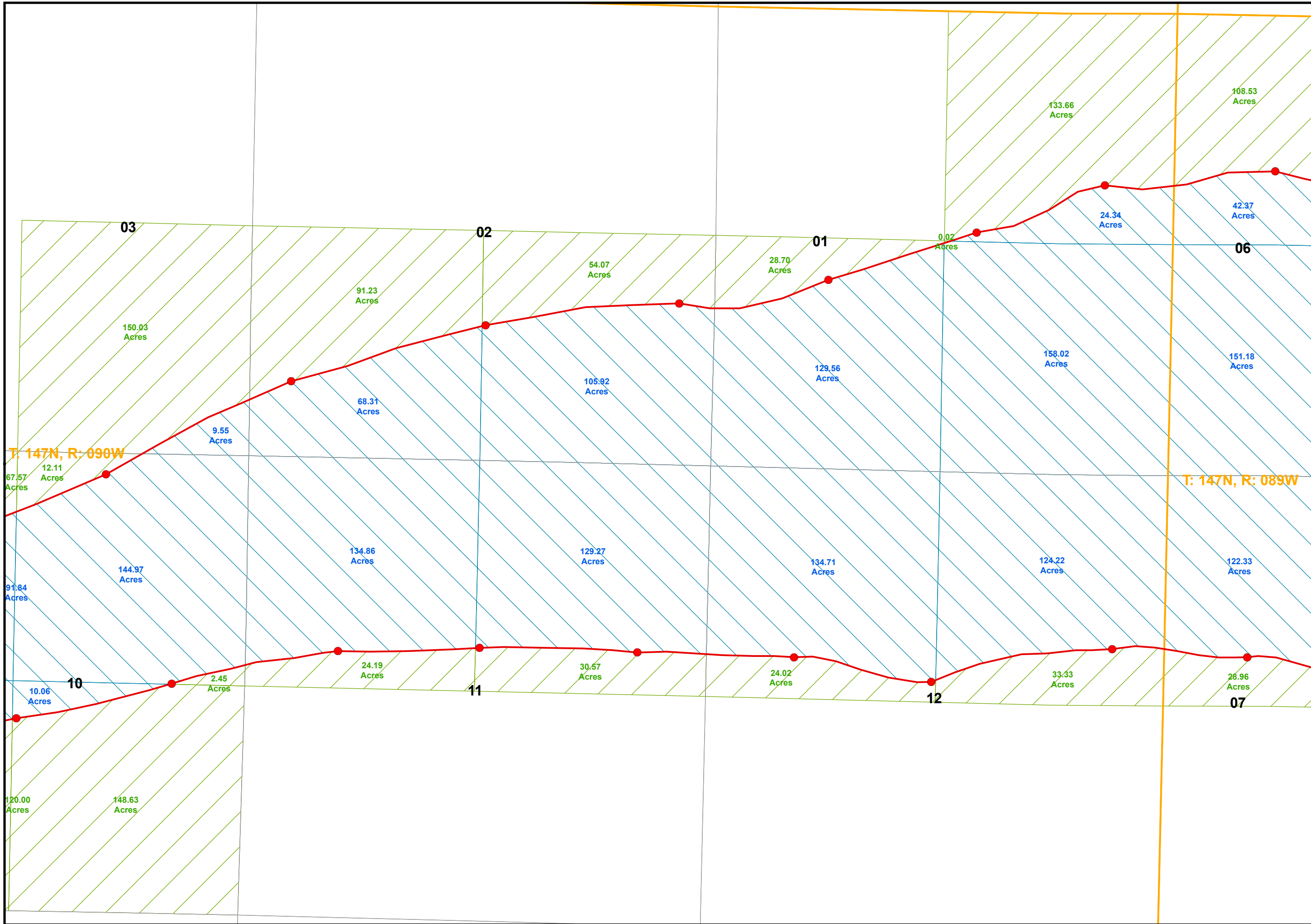
**OHWM INVESTIGATION  
UNDER LAKE SAKAKAWEA**



GIS Technician:	DDF
Ecologist:	KJK
Project Manager:	JDL
Project Number:	16073.004
Date:	12/26/2012
Scale:	1" = 1000'
Sheet Number:	

ALL RIGHTS RESERVED. ALL BARTLETT & WEST ENGINEERS PLANS, SPECIFICATIONS AND DRAWINGS ARE PROTECTED UNDER COPYRIGHT LAW, AND NO PART MAY BE COPIED, REPRODUCED, DISPLAYED PUBLICLY, USED TO CREATE DERIVATIVES, DISTRIBUTED, STORED IN A RETRIEVAL SYSTEM OR TRANSMITTED IN ANY FORM BY ANY MEANS WITHOUT PRIOR WRITTEN PERMISSION OF BARTLETT & WEST ENGINEERS.






**OHWM INVESTIGATION  
UNDER LAKE SAKAKAWEA**



GIS Technician:	DDF
Ecologist:	KJK
Project Manager:	JDL
Project Number:	16073.004
Date:	12/26/2012
Scale:	1" = 1000'
Sheet Number:	

ALL RIGHTS RESERVED. ALL BARTLETT & WEST ENGINEERS PLANS, SPECIFICATIONS AND DRAWINGS ARE PROTECTED UNDER COPYRIGHT LAW, AND NO PART MAY BE COPIED, REPRODUCED, DISPLAYED PUBLICLY, USED TO CREATE DERIVATIVES, DISTRIBUTED, STORED IN A RETRIEVAL SYSTEM OR TRANSMITTED IN ANY FORM BY ANY MEANS WITHOUT PRIOR WRITTEN PERMISSION OF BARTLETT & WEST ENGINEERS.

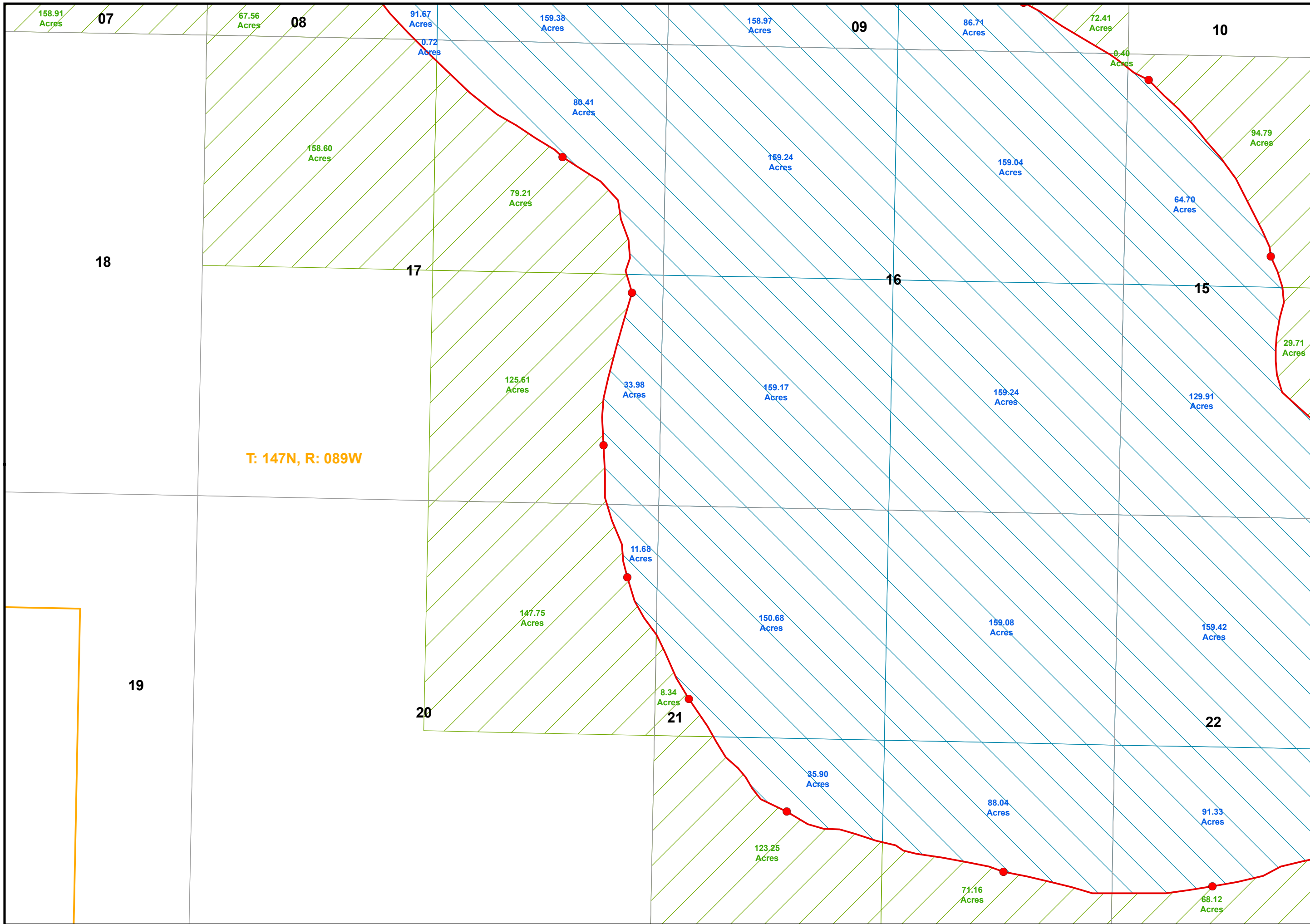


**OHWM INVESTIGATION  
UNDER LAKE SAKAKAWEA**




GIS Technician: DJF  
 Ecologist: KJK  
 Project Manager: JDL  
 Project Number: 16073.004  
 Date: 12/26/2012  
 Scale: 1" = 1000'

ALL RIGHTS RESERVED. ALL BARTLETT & WEST ENGINEERS PLANS, SPECIFICATIONS AND DRAWINGS ARE PROTECTED UNDER COPYRIGHT LAW, AND NO PART MAY BE COPIED, REPRODUCED, DISPLAYED PUBLICLY, USED TO CREATE DERIVATIVES, DISTRIBUTED, STORED IN A RETRIEVAL SYSTEM OR TRANSMITTED IN ANY FORM BY ANY MEANS WITHOUT PRIOR WRITTEN PERMISSION OF BARTLETT & WEST ENGINEERS.



T: 147N, R: 089W



**OHWM INVESTIGATION  
UNDER LAKE SAKAKAWEA**



GIS Technician:	DDF
Ecologist:	KJK
Project Manager:	JDL
Project Number:	16073.004
Date:	12/26/2012
Scale:	1" = 1000'
Sheet Number:	

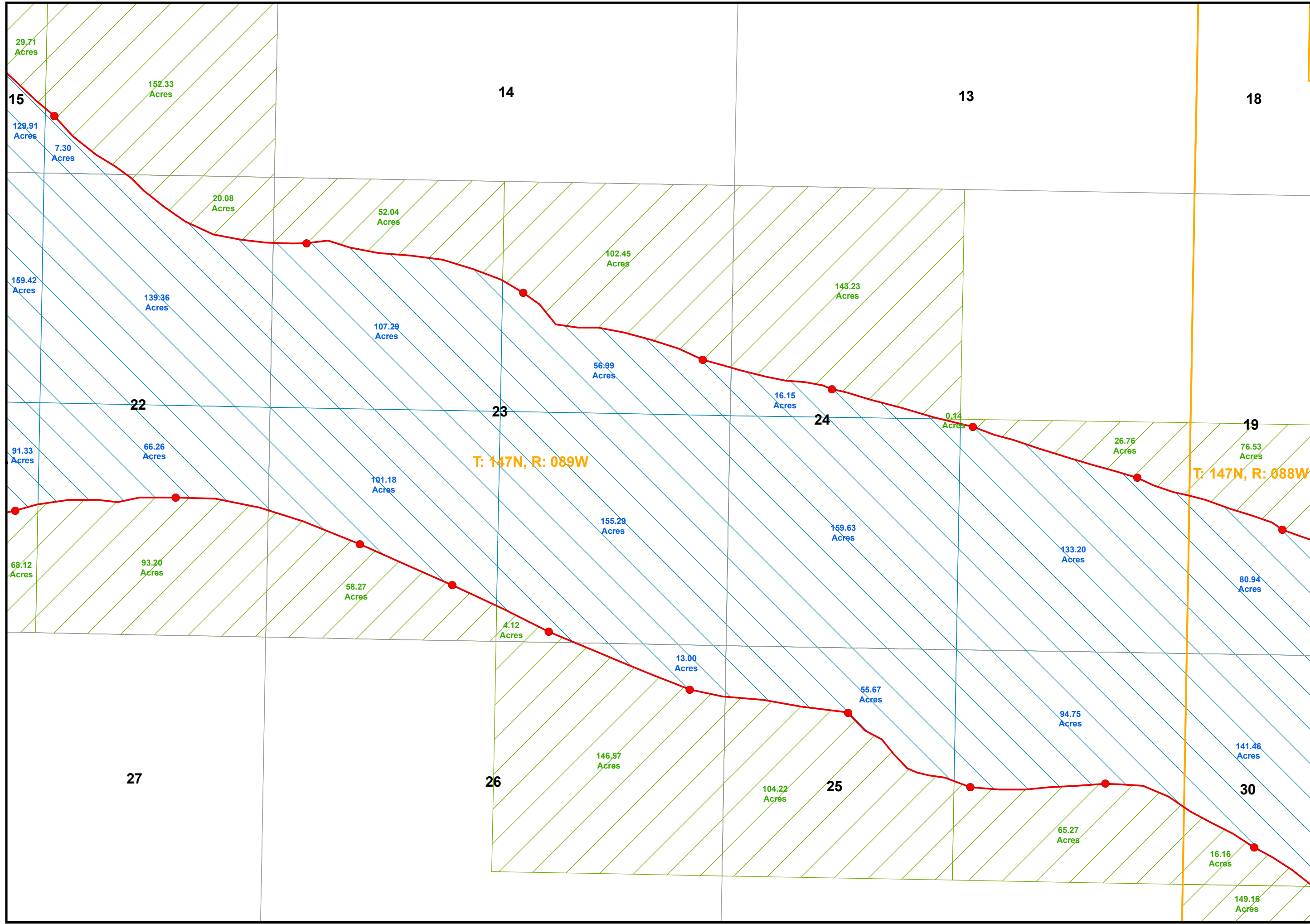
ALL RIGHTS RESERVED. ALL BARTLETT & WEST ENGINEERS PLANS, SPECIFICATIONS AND DRAWINGS ARE PROTECTED UNDER COPYRIGHT LAW, AND NO PART MAY BE COPIED, REPRODUCED, DISPLAYED PUBLICLY, USED TO CREATE DERIVATIVES, DISTRIBUTED, STORED IN A RETRIEVAL SYSTEM OR TRANSMITTED IN ANY FORM BY ANY MEANS WITHOUT PRIOR WRITTEN PERMISSION OF BARTLETT & WEST ENGINEERS.



**OHWM INVESTIGATION  
UNDER LAKE SAKAKAWEA**

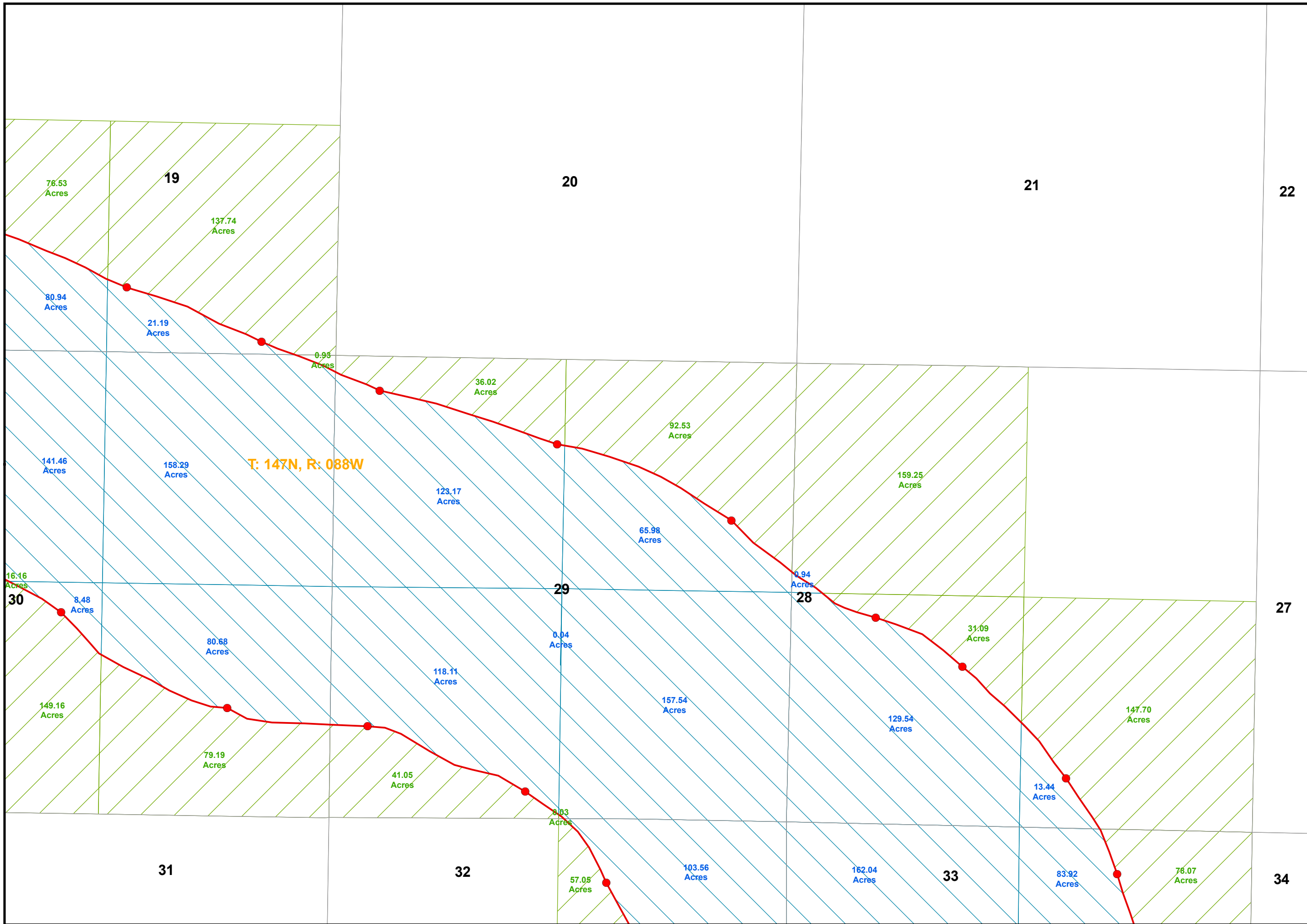


GIS Technician: DJF  
Ecologist: KJK  
Project Manager: JDL  
Project Number: 16073.004  
Date: 12/26/2012  
Scale: 1" = 1000'  
Sheet Number



ALL RIGHTS RESERVED. ALL BARTLETT & WEST ENGINEERS PLANS, SPECIFICATIONS AND DRAWINGS ARE PROTECTED UNDER COPYRIGHT LAW, AND NO PART MAY BE COPIED, REPRODUCED, DISPLAYED PUBLICLY, USED TO CREATE DERIVATIVES, DISTRIBUTED, STORED IN A RETRIEVAL SYSTEM OR TRANSMITTED IN ANY FORM BY ANY MEANS WITHOUT PRIOR WRITTEN PERMISSION OF BARTLETT & WEST ENGINEERS





**OHWM INVESTIGATION  
UNDER LAKE SAKAKAWEA**



GIS Technician: DDF  
 Ecologist: KJK  
 Project Manager: JDL  
 Project Number: 16073.004  
 Date: 12/26/2012  
 Scale: 1" = 1000'  
 Sheet Number

ALL RIGHTS RESERVED. ALL BARTLETT & WEST ENGINEERS PLANS, SPECIFICATIONS AND DRAWINGS ARE PROTECTED UNDER COPYRIGHT LAW, AND NO PART MAY BE COPIED, REPRODUCED, DISPLAYED PUBLICLY, USED TO CREATE DERIVATIVES, DISTRIBUTED, STORED IN A RETRIEVAL SYSTEM OR TRANSMITTED IN ANY FORM BY ANY MEANS WITHOUT PRIOR WRITTEN PERMISSION OF BARTLETT & WEST ENGINEERS.

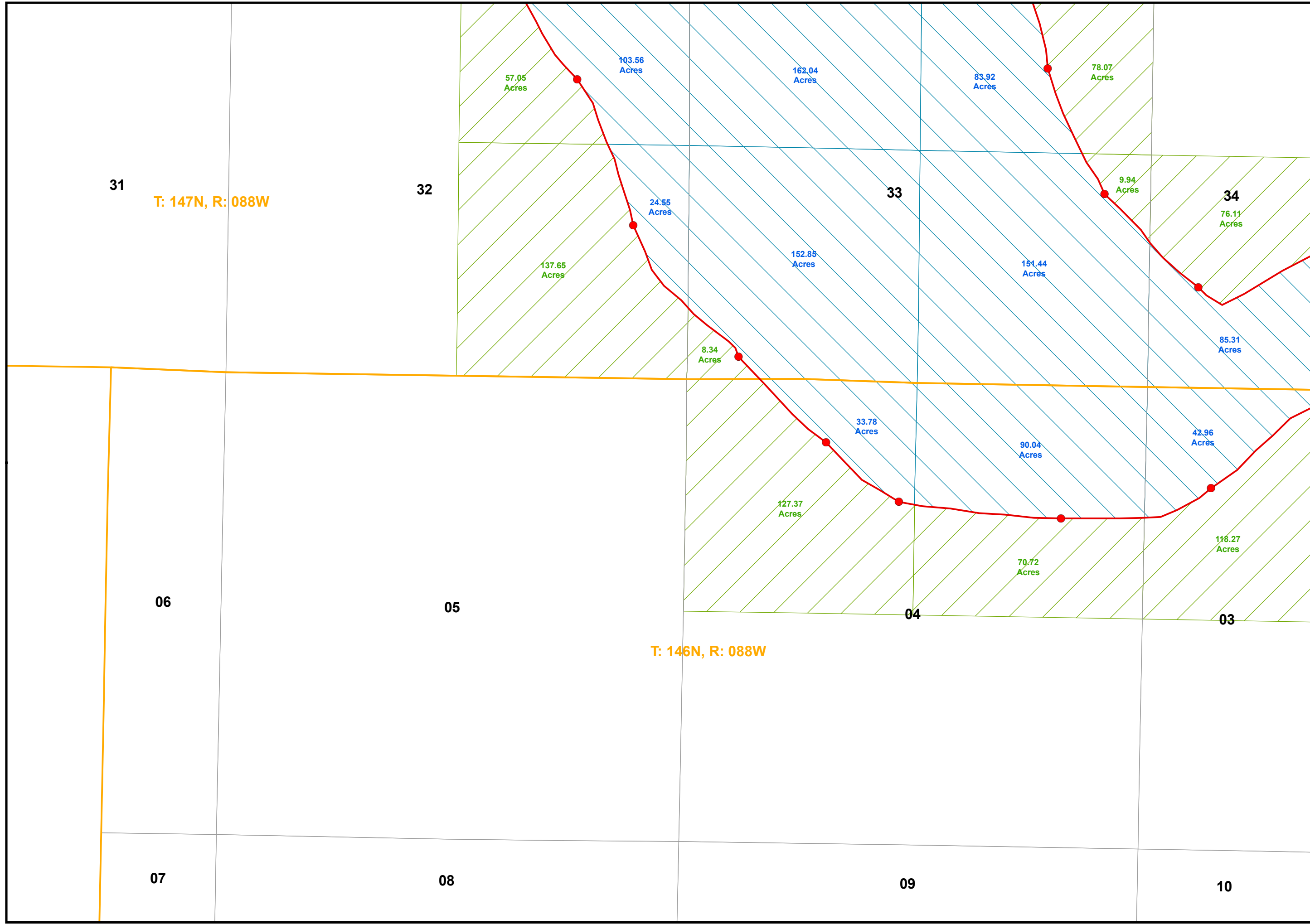


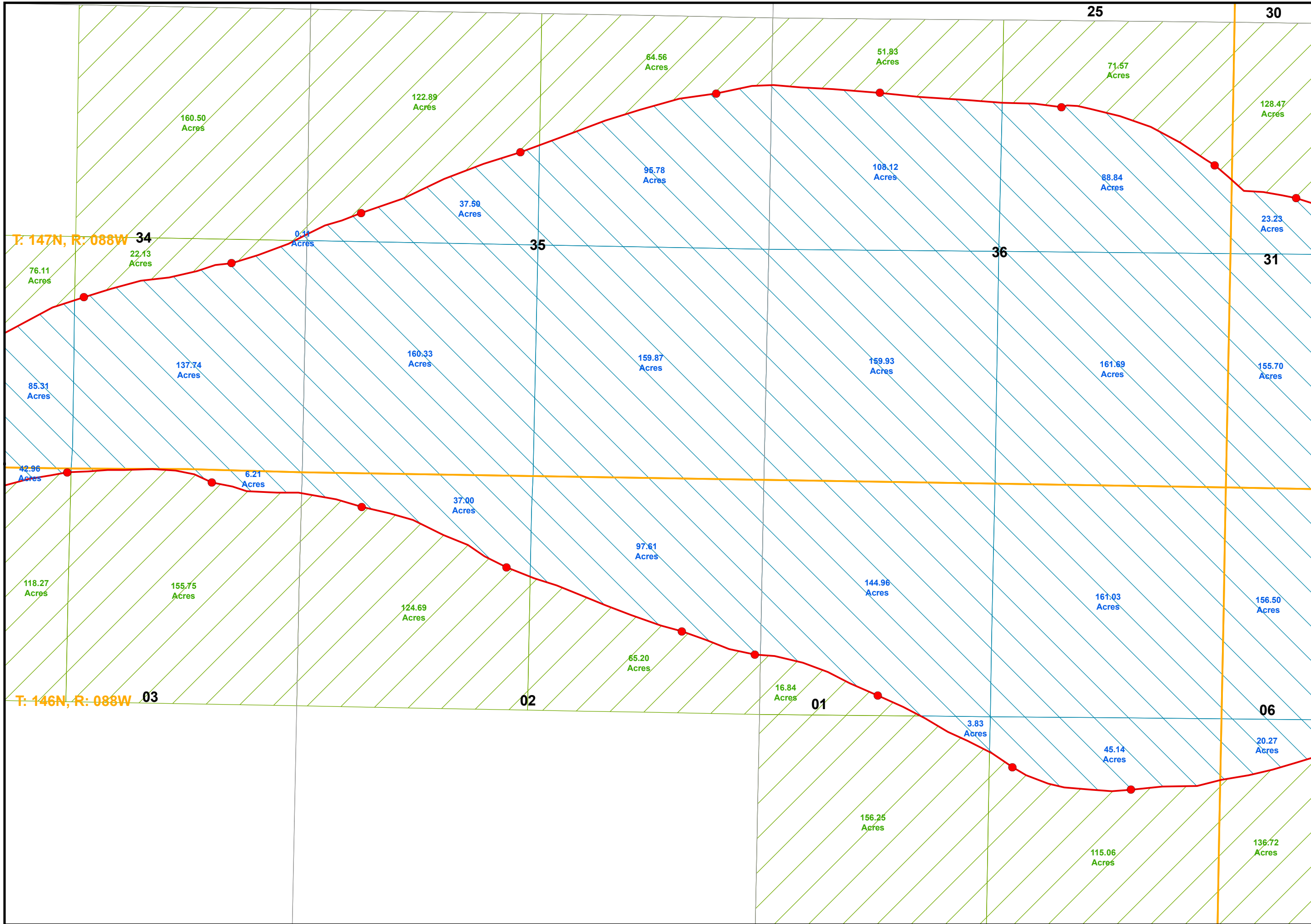
**OHWM INVESTIGATION  
UNDER LAKE SAKAKAWEA**



GIS Technician:	DDF
Ecologist:	KJK
Project Manager:	JDL
Project Number:	16073.004
Date:	12/26/2012
Scale:	1" = 1000'
Sheet Number:	

ALL RIGHTS RESERVED. ALL BARTLETT & WEST ENGINEERS PLANS, SPECIFICATIONS AND DRAWINGS ARE PROTECTED UNDER COPYRIGHT LAW, AND NO PART MAY BE COPIED, REPRODUCED, DISPLAYED PUBLICLY, USED TO CREATE DERIVATIVES, DISTRIBUTED, STORED IN A RETRIEVAL SYSTEM OR TRANSMITTED IN ANY FORM BY ANY MEANS WITHOUT PRIOR WRITTEN PERMISSION OF BARTLETT & WEST ENGINEERS.





NORTH

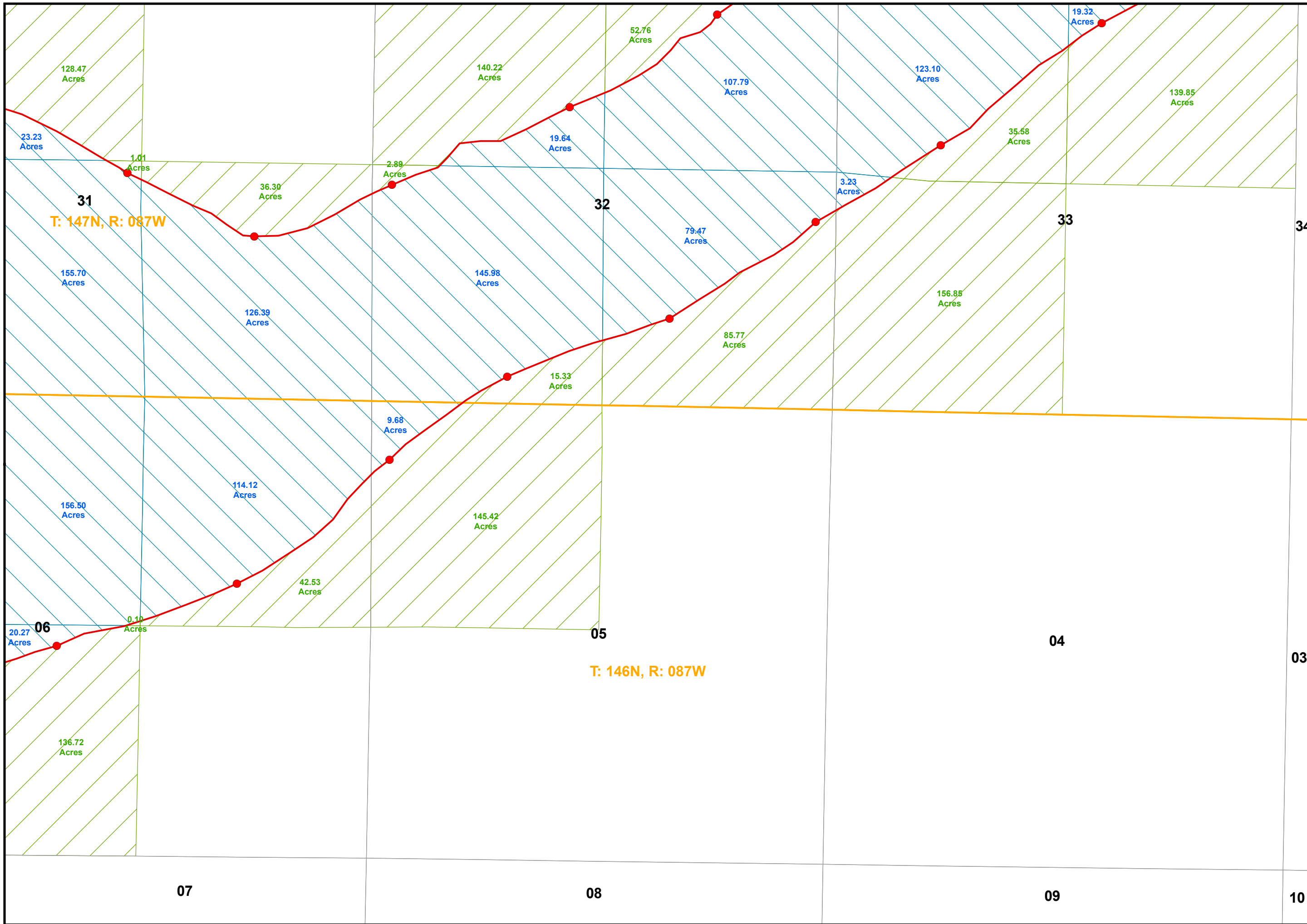


OHWM INVESTIGATION  
UNDER LAKE SAKAKAWEA



GIS Technician: DJF  
Ecologist: KJK  
Project Manager: JDL  
Project Number: 16073.004  
Date: 12/26/2012  
Scale: 1" = 1000'  
Sheet Number

ALL RIGHTS RESERVED. ALL BARTLETT & WEST ENGINEERS PLANS, SPECIFICATIONS AND DRAWINGS ARE PROTECTED UNDER COPYRIGHT LAW, AND NO PART MAY BE COPIED, REPRODUCED, DISPLAYED PUBLICLY, USED TO CREATE DERIVATIVES, DISTRIBUTED, STORED IN A RETRIEVAL SYSTEM OR TRANSMITTED IN ANY FORM BY ANY MEANS WITHOUT PRIOR WRITTEN PERMISSION OF BARTLETT & WEST ENGINEERS.



**NORTH**

**Carlson  
McCain**  
ENVIRONMENTAL • ENGINEERING • LAND SURVEYING

**ND STATE LAND  
DEPARTMENT**

**OHWM INVESTIGATION  
UNDER LAKE SAKAKAWEA**

**BARTLETT & WEST**

GIS Technician:	DDF
Ecologist:	KJK
Project Manager:	JDL
Project Number:	16073.004
Date:	12/26/2012
Scale:	1" = 1000'
Sheet Number:	35

Page 35 of 45

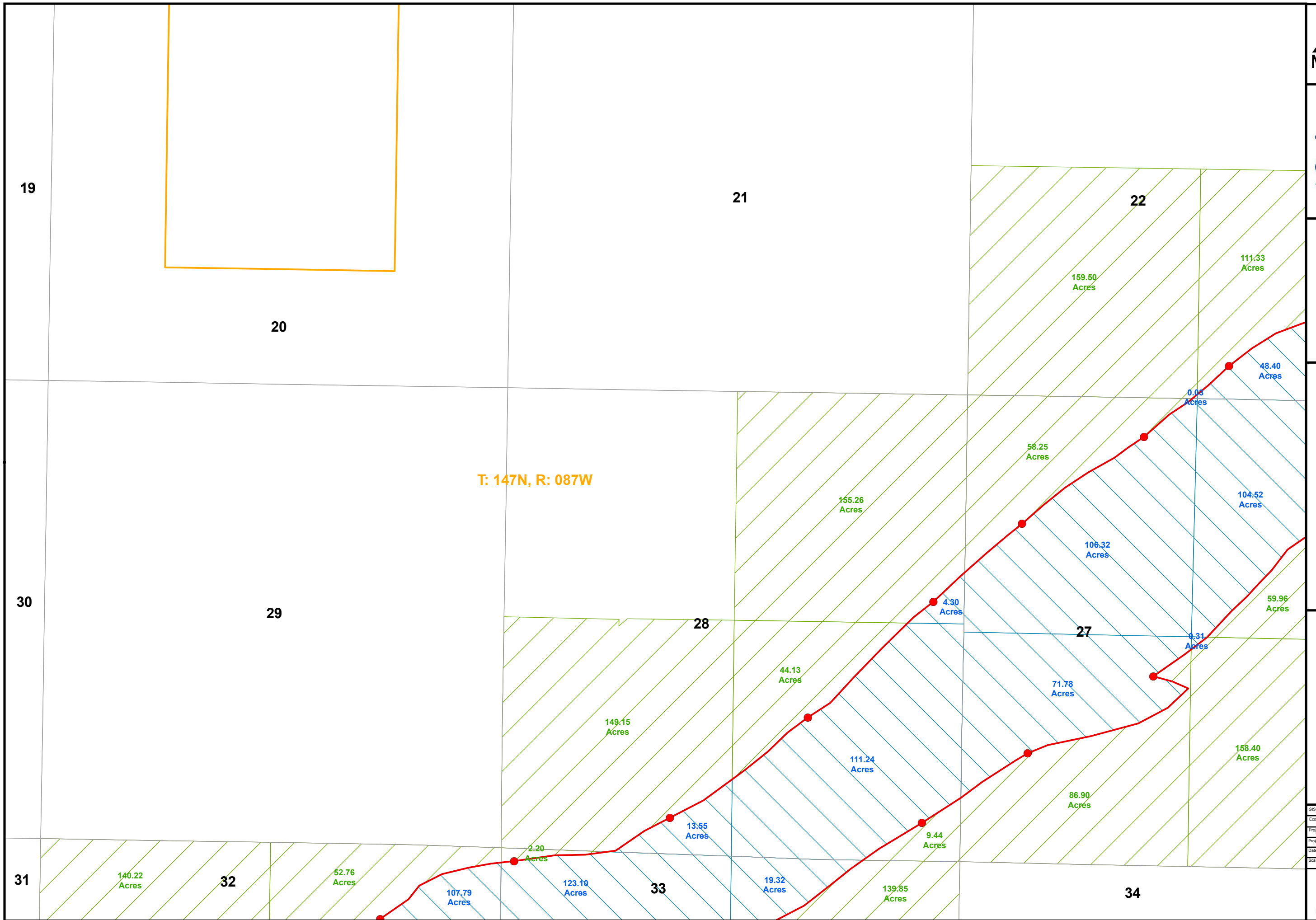
ALL RIGHTS RESERVED. ALL BARTLETT & WEST ENGINEERS PLANS, SPECIFICATIONS AND DRAWINGS ARE PROTECTED UNDER COPYRIGHT LAW, AND NO PART MAY BE COPIED, REPRODUCED, DISPLAYED PUBLICLY, USED TO CREATE DERIVATIVES, DISTRIBUTED, STORED IN A RETRIEVAL SYSTEM OR TRANSMITTED IN ANY FORM BY ANY MEANS WITHOUT PRIOR WRITTEN PERMISSION OF BARTLETT & WEST ENGINEERS.



**OHWM INVESTIGATION  
UNDER LAKE SAKAKAWEA**



GIS Technician: DDF  
Ecologist: KJK  
Project Manager: JDL  
Project Number: 16073.004  
Date: 12/26/2012  
Scale: 1" = 1000'  
Sheet Number



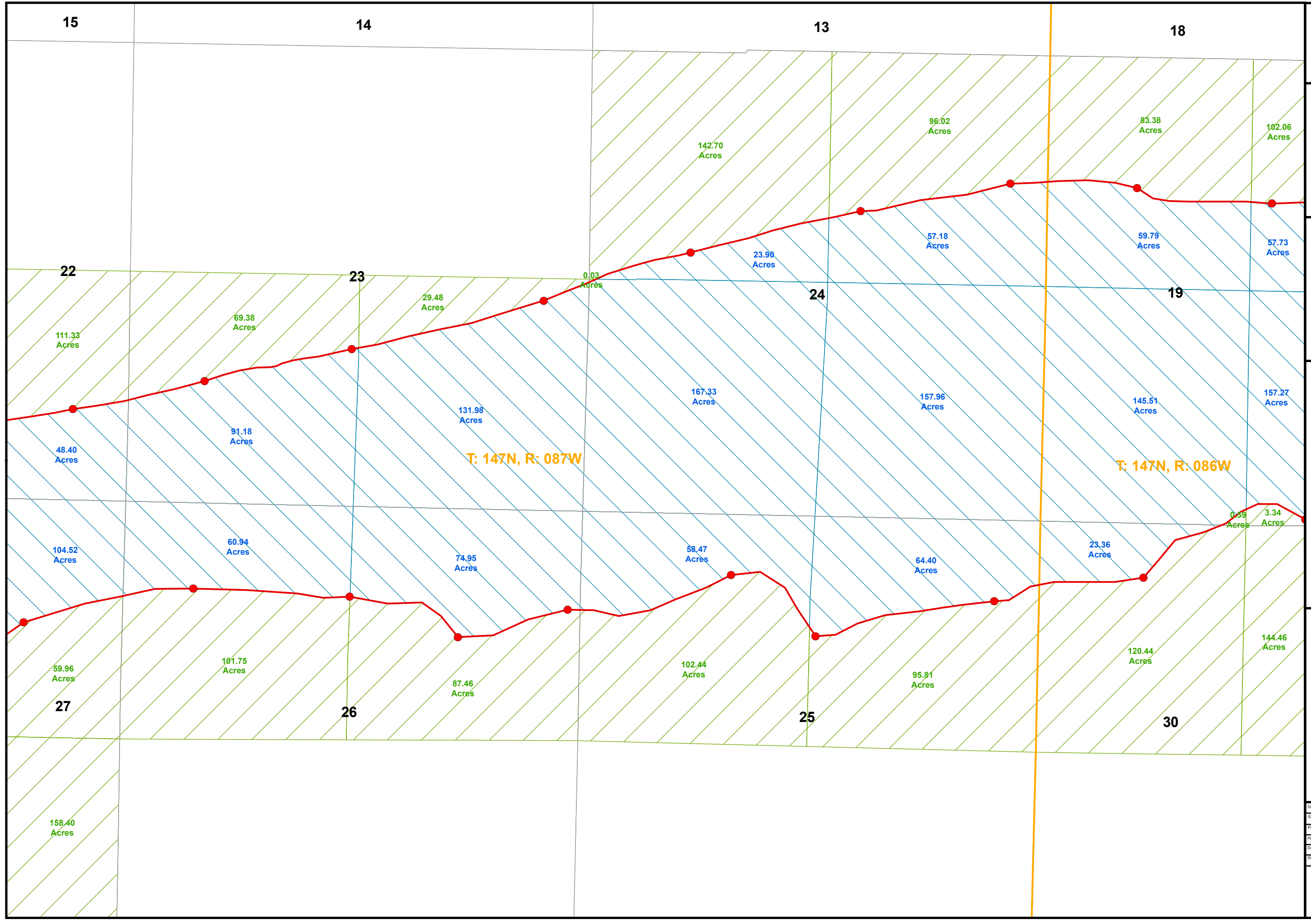




**OHWM INVESTIGATION  
UNDER LAKE SAKAKAWEA**



GIS Technician: DJF  
Ecologist: KJK  
Project Manager: JDL  
Project Number: 16073.004  
Date: 12/26/2012  
Scale: 1" = 1000'  
Sheet Number

ALL RIGHTS RESERVED. ALL BARTLETT & WEST ENGINEERS PLANS, SPECIFICATIONS AND DRAWINGS ARE PROTECTED UNDER COPYRIGHT LAW, AND NO PART MAY BE COPIED, REPRODUCED, DISPLAYED PUBLICLY, USED TO CREATE DERIVATIVES, DISTRIBUTED, STORED IN A RETRIEVAL SYSTEM OR TRANSMITTED IN ANY FORM BY ANY MEANS WITHOUT PRIOR WRITTEN PERMISSION OF BARTLETT & WEST ENGINEERS.





**OHWM INVESTIGATION  
UNDER LAKE SAKAKAWEA**



GIS Technician:	DDF
Ecologist:	KJK
Project Manager:	JDL
Project Number:	16073.004
Date:	12/26/2012
Scale:	1" = 1000'
Sheet Number:	

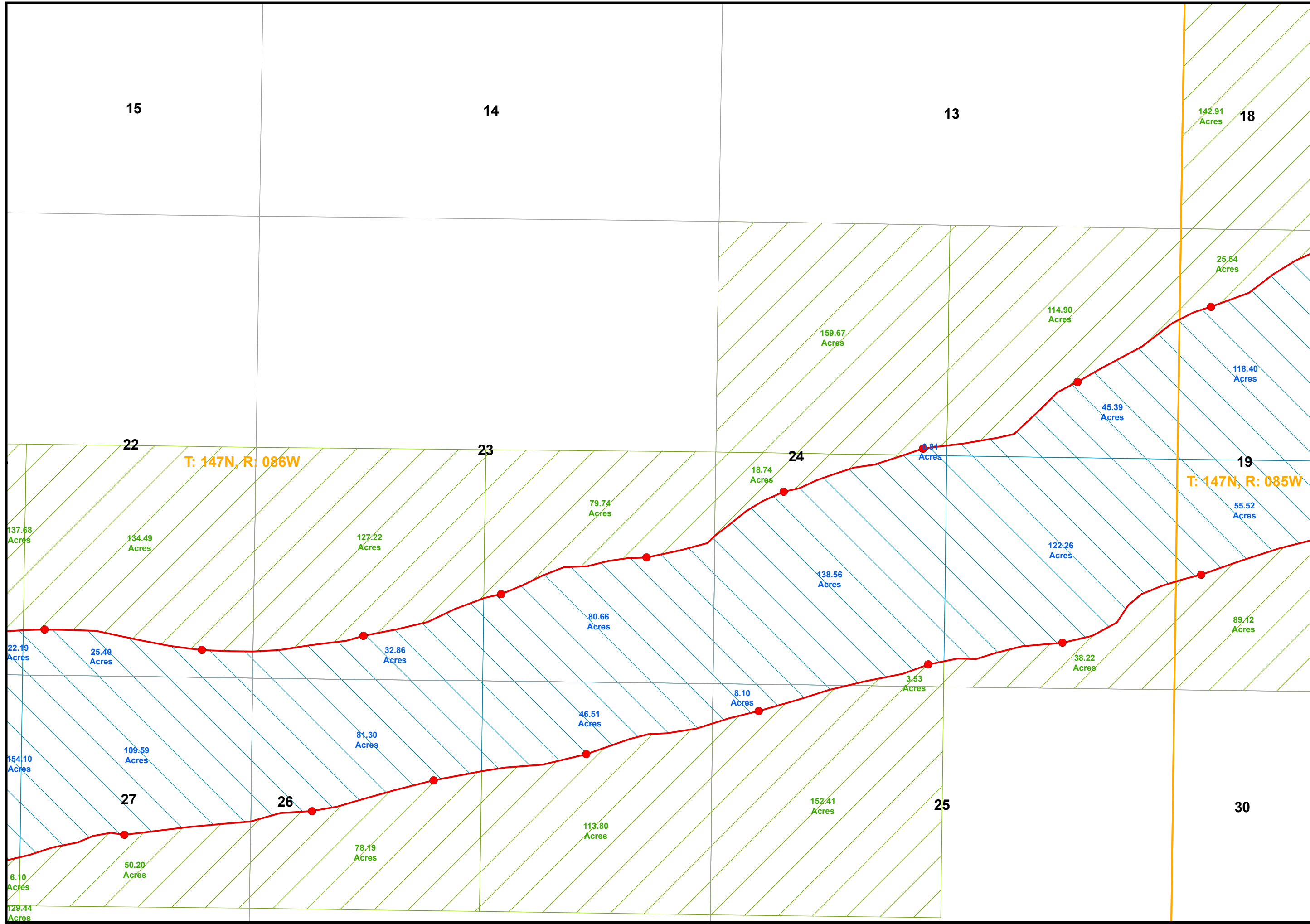
ALL RIGHTS RESERVED. ALL BARTLETT & WEST ENGINEERS PLANS, SPECIFICATIONS AND DRAWINGS ARE PROTECTED UNDER COPYRIGHT LAW, AND NO PART MAY BE COPIED, REPRODUCED, DISPLAYED PUBLICLY, USED TO CREATE DERIVATIVES, DISTRIBUTED, STORED IN A RETRIEVAL SYSTEM OR TRANSMITTED IN ANY FORM BY ANY MEANS WITHOUT PRIOR WRITTEN PERMISSION OF BARTLETT & WEST ENGINEERS.




**OHWM INVESTIGATION  
UNDER LAKE SAKAKAWEA**



GIS Technician: DDF  
Ecologist: KJK  
Project Manager: JDL  
Project Number: 16073.004  
Date: 12/26/2012  
Scale: 1" = 1000'  
Sheet Number








**OHWM INVESTIGATION  
UNDER LAKE SAKAKAWEA**



GIS Technician: DJF  
 Ecologist: KJK  
 Project Manager: JDL  
 Project Number: 16073.004  
 Date: 12/26/2012  
 Scale: 1" = 1000'

ALL RIGHTS RESERVED. ALL BARTLETT & WEST ENGINEERS PLANS, SPECIFICATIONS AND DRAWINGS ARE PROTECTED UNDER COPYRIGHT LAW, AND NO PART MAY BE COPIED, REPRODUCED, DISPLAYED PUBLICLY, USED TO CREATE DERIVATIVES, DISTRIBUTED, STORED IN A RETRIEVAL SYSTEM OR TRANSMITTED IN ANY FORM BY ANY MEANS WITHOUT PRIOR WRITTEN PERMISSION OF BARTLETT & WEST ENGINEERS.




**OHWM INVESTIGATION  
UNDER LAKE SAKAKAWEA**



GIS Technician:	DDF
Ecologist:	KJK
Project Manager:	JDL
Project Number:	16073.004
Date:	12/26/2012
Scale:	1" = 1000'
Sheet Number:	

ALL RIGHTS RESERVED. ALL BARTLETT & WEST ENGINEERS PLANS, SPECIFICATIONS AND DRAWINGS ARE PROTECTED UNDER COPYRIGHT LAW, AND NO PART MAY BE COPIED, REPRODUCED, DISPLAYED PUBLICLY, USED TO CREATE DERIVATIVES, DISTRIBUTED, STORED IN A RETRIEVAL SYSTEM OR TRANSMITTED IN ANY FORM BY ANY MEANS WITHOUT PRIOR WRITTEN PERMISSION OF BARTLETT & WEST ENGINEERS.

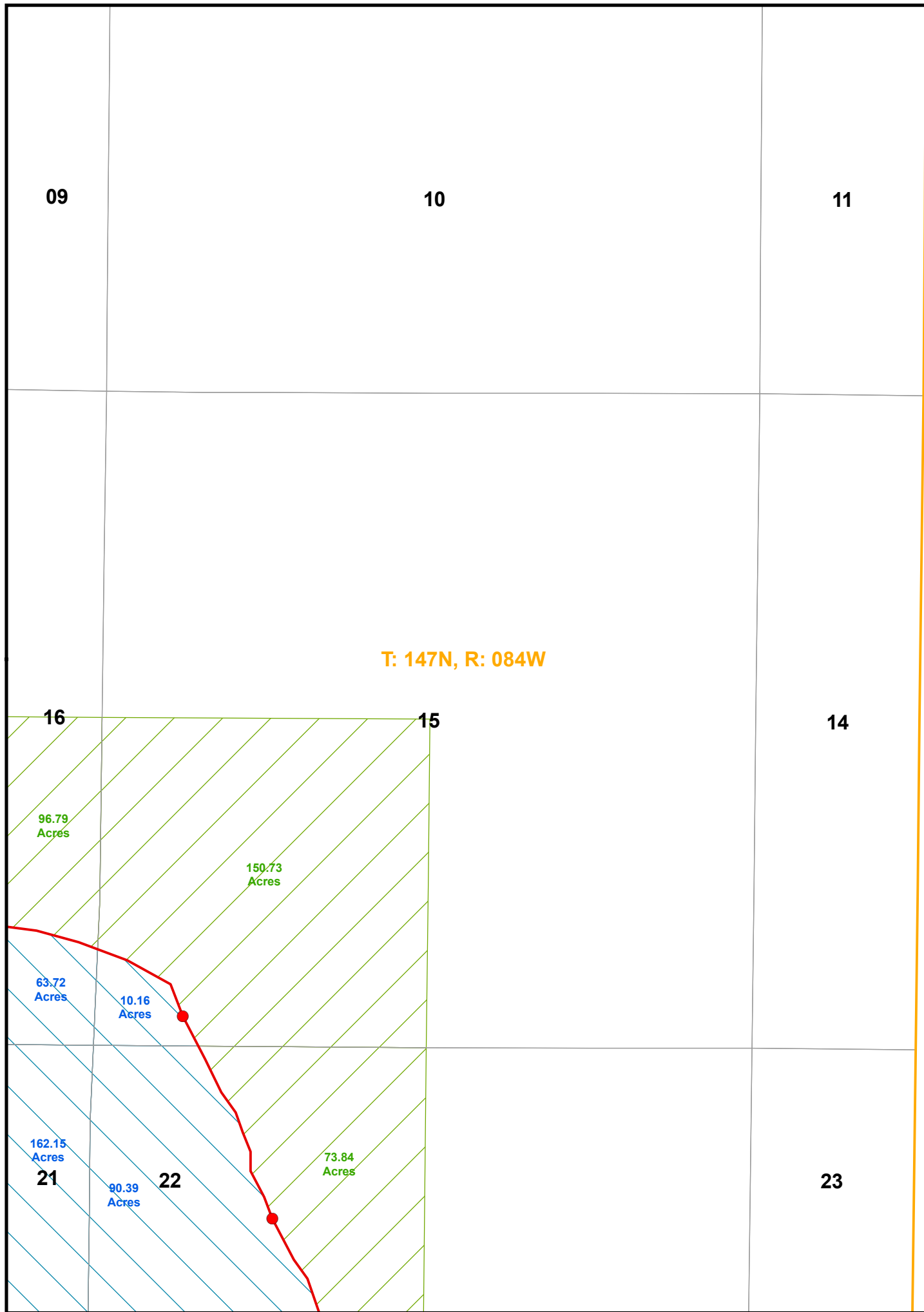


**OHWM INVESTIGATION  
UNDER LAKE SAKAKAWEA**



GIS Technician:	DDF
Ecologist:	KJK
Project Manager:	JDL
Project Number:	16073.004
Date:	12/26/2012
Scale:	1" = 1000'
Sheet Number:	

ALL RIGHTS RESERVED. ALL BARTLETT & WEST ENGINEERS PLANS, SPECIFICATIONS AND DRAWINGS ARE PROTECTED UNDER COPYRIGHT LAW, AND NO PART MAY BE COPIED, REPRODUCED, DISPLAYED PUBLICLY, USED TO CREATE DERIVATIVES, DISTRIBUTED, STORED IN A RETRIEVAL SYSTEM OR TRANSMITTED IN ANY FORM BY ANY MEANS WITHOUT PRIOR WRITTEN PERMISSION OF BARTLETT & WEST ENGINEERS.

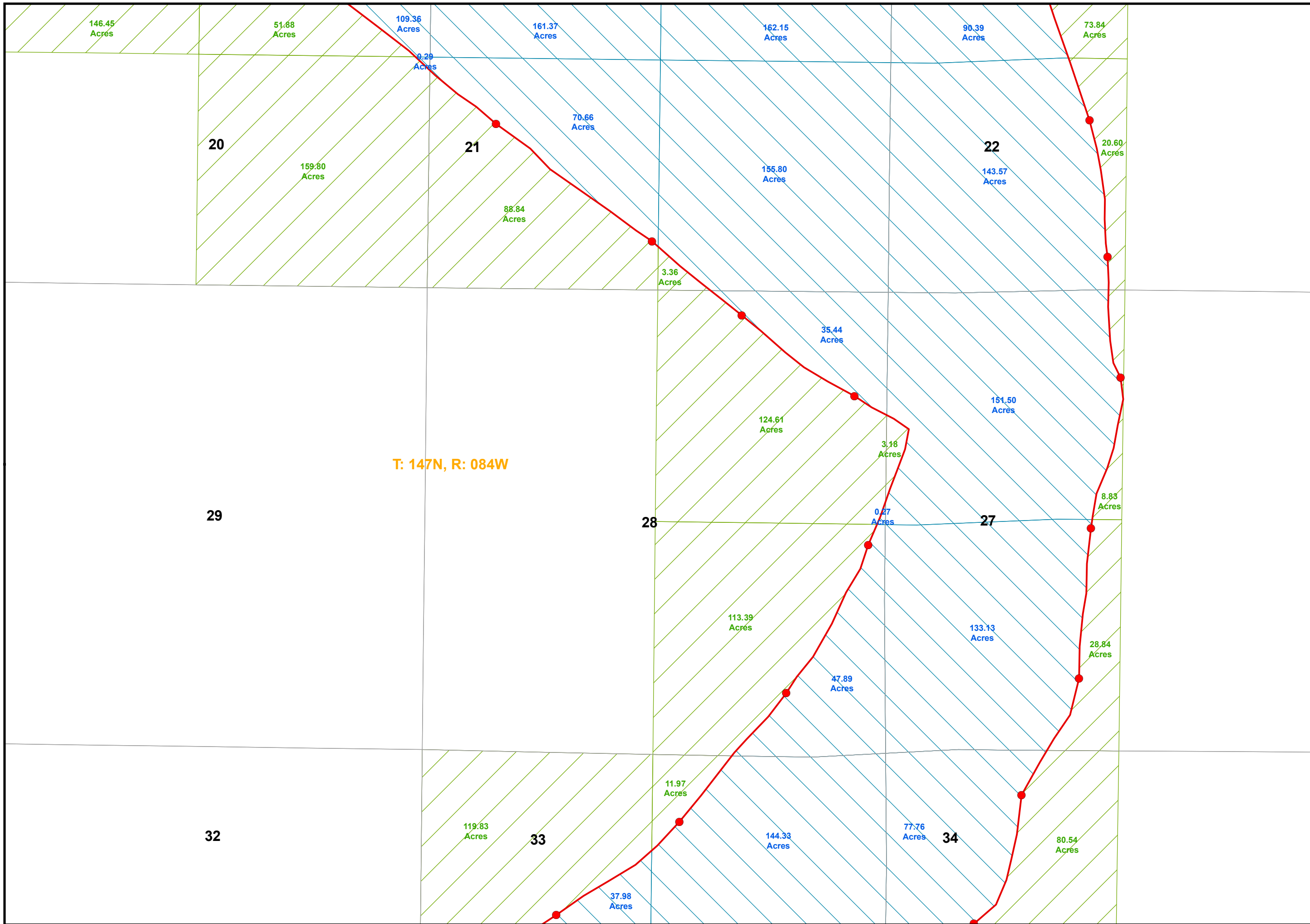


**OHWM INVESTIGATION  
UNDER LAKE SAKAKAWEA**



GIS Technician: DDJ  
 Ecologist: KJK  
 Project Manager: JDL  
 Project Number: 16073.004  
 Date: 12/26/2012  
 Scale: 1" = 1000'

ALL RIGHTS RESERVED. ALL BARTLETT & WEST ENGINEERS PLANS, SPECIFICATIONS AND DRAWINGS ARE PROTECTED UNDER COPYRIGHT LAW, AND NO PART MAY BE COPIED, REPRODUCED, DISPLAYED PUBLICLY, USED TO CREATE DERIVATIVES, DISTRIBUTED, STORED IN A RETRIEVAL SYSTEM OR TRANSMITTED IN ANY FORM BY ANY MEANS WITHOUT PRIOR WRITTEN PERMISSION OF BARTLETT & WEST ENGINEERS

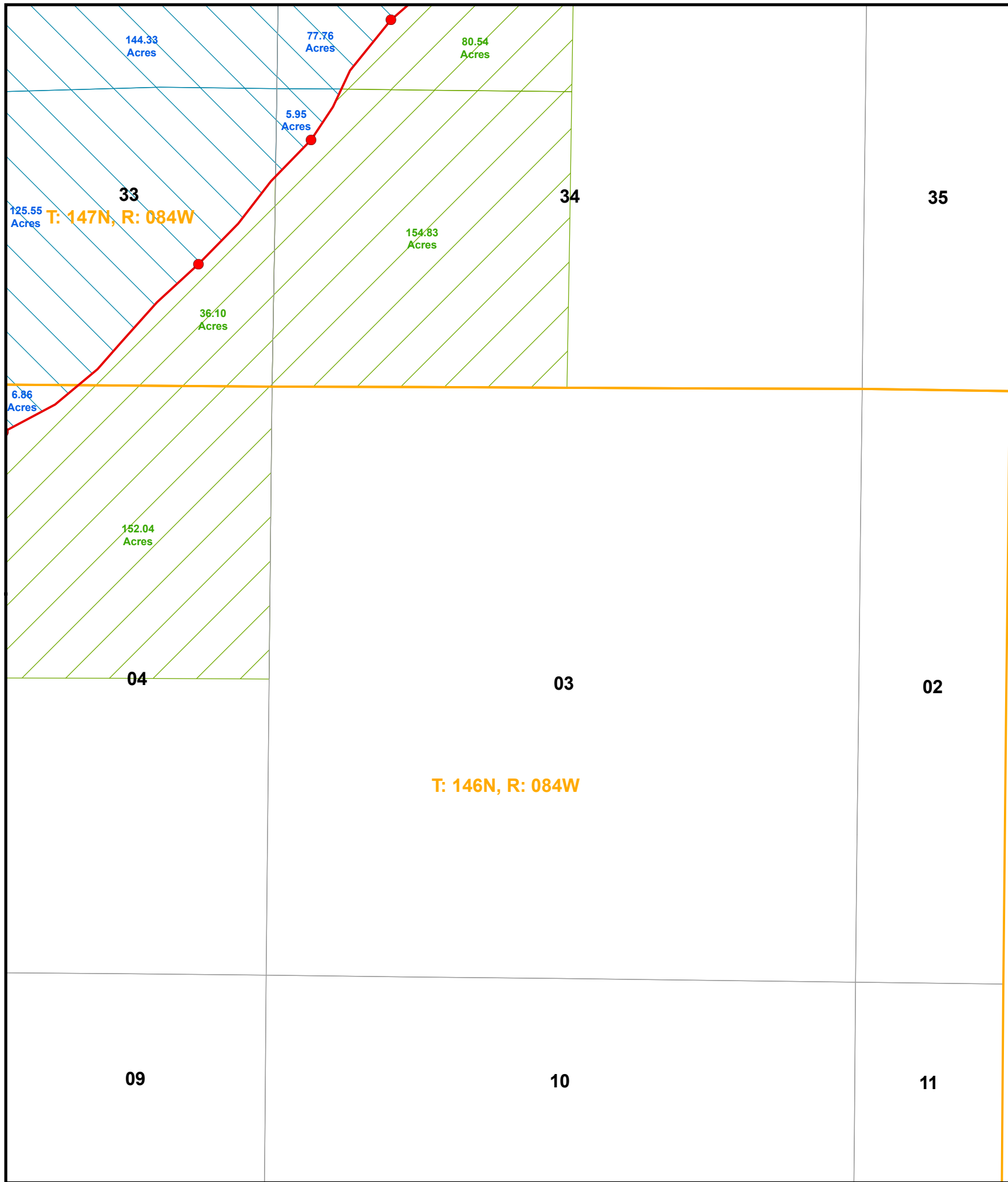


**OHWM INVESTIGATION  
UNDER LAKE SAKAKAWEA**



GIS Technician:	DDF
Ecologist:	KJK
Project Manager:	JDL
Project Number:	16073.004
Date:	12/26/2012
Scale:	1" = 1000'
Sheet Number:	

ALL RIGHTS RESERVED. ALL BARTLETT & WEST ENGINEERS PLANS, SPECIFICATIONS AND DRAWINGS ARE PROTECTED UNDER COPYRIGHT LAW, AND NO PART MAY BE COPIED, REPRODUCED, DISPLAYED PUBLICLY, USED TO CREATE DERIVATIVES, DISTRIBUTED, STORED IN A RETRIEVAL SYSTEM OR TRANSMITTED IN ANY FORM BY ANY MEANS WITHOUT PRIOR WRITTEN PERMISSION OF BARTLETT & WEST ENGINEERS.

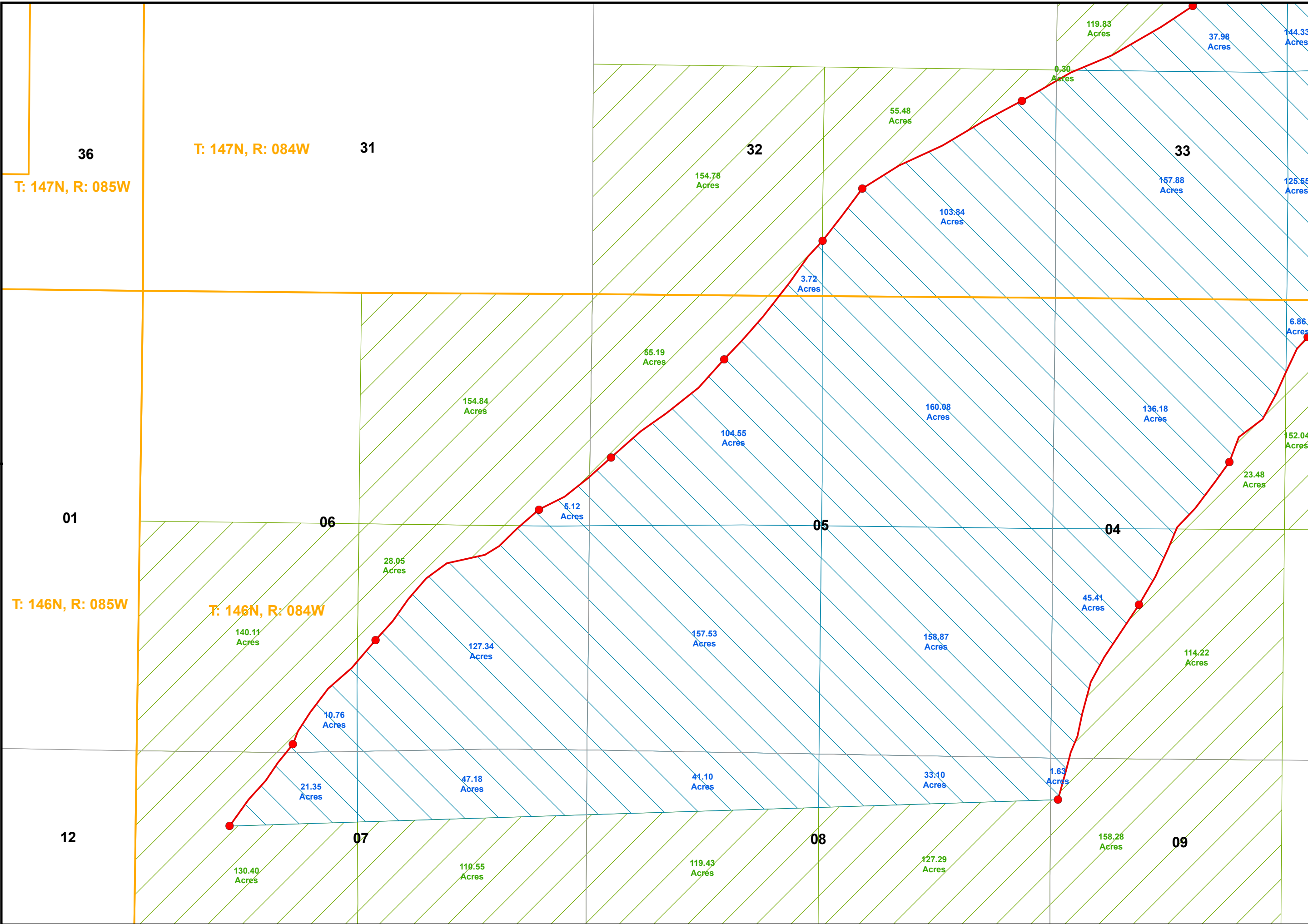


**OHWM INVESTIGATION  
UNDER LAKE SAKAKAWEA**



GIS Technician: DDJ  
 Ecologist: KJK  
 Project Manager: JDL  
 Project Number: 16073.004  
 Date: 12/26/2012  
 Scale: 1" = 1000'

ALL RIGHTS RESERVED. ALL BARTLETT & WEST ENGINEERS PLANS, SPECIFICATIONS AND DRAWINGS ARE PROTECTED UNDER COPYRIGHT LAW, AND NO PART MAY BE COPIED, REPRODUCED, DISPLAYED PUBLICLY, USED TO CREATE DERIVATIVES, DISTRIBUTED, STORED IN A RETRIEVAL SYSTEM OR TRANSMITTED IN ANY FORM BY ANY MEANS WITHOUT PRIOR WRITTEN PERMISSION OF BARTLETT & WEST ENGINEERS.



**Carlson  
McCain**  
ENGINEERING • SURVEYING

**ND STATE LAND  
DEPARTMENT**

**OHWM INVESTIGATION  
UNDER LAKE SAKAKAWEA**

**BARTLETT & WEST**

GIS Technician:	DDF
Ecologist:	KJK
Project Manager:	JDL
Project Number:	16073.004
Date:	12/26/2012
Scale:	1" = 1000'
Sheet Number:	

ALL RIGHTS RESERVED. ALL BARTLETT & WEST ENGINEERS PLANS, SPECIFICATIONS AND DRAWINGS ARE PROTECTED UNDER COPYRIGHT LAW, AND NO PART MAY BE COPIED, REPRODUCED, DISPLAYED PUBLICLY, USED TO CREATE DERIVATIVES, DISTRIBUTED, STORED IN A RETRIEVAL SYSTEM OR TRANSMITTED IN ANY FORM BY ANY MEANS WITHOUT PRIOR WRITTEN PERMISSION OF BARTLETT & WEST ENGINEERS.